

Data Collection Statistics

Montezuma County - Colorado

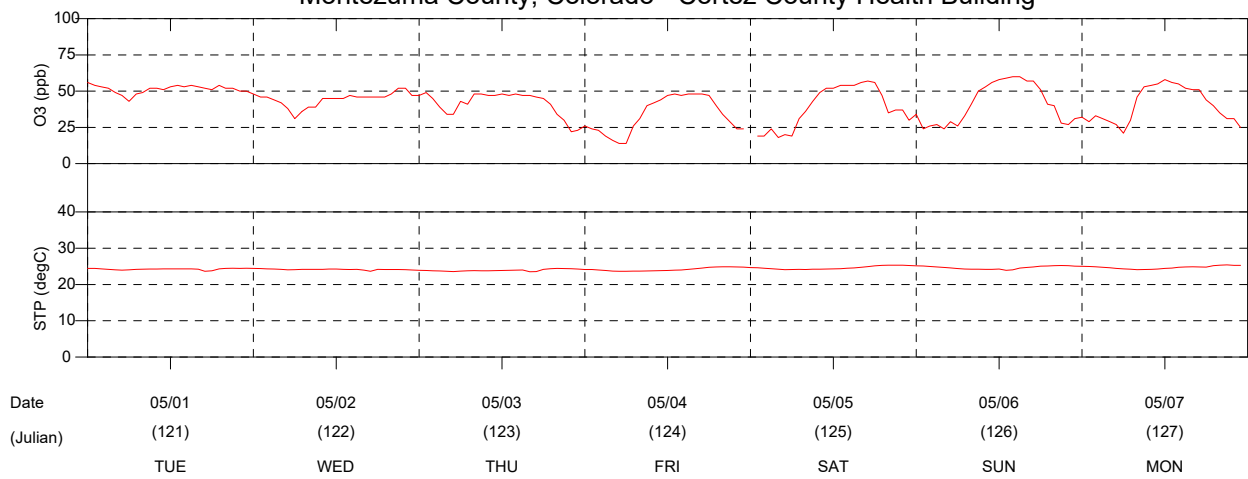
05/01/2018 - 05/31/2018

Parameter	Interval	Par Code	No. Possible	No. Collected	% Collected	No. Valid	% Valid
Ozone	hourly	O3	744	742	99.7	740	99.5
Station Temperature	hourly	STP	744	744	100.0	744	100.0

Note: The percent valid is calculated against the number possible.

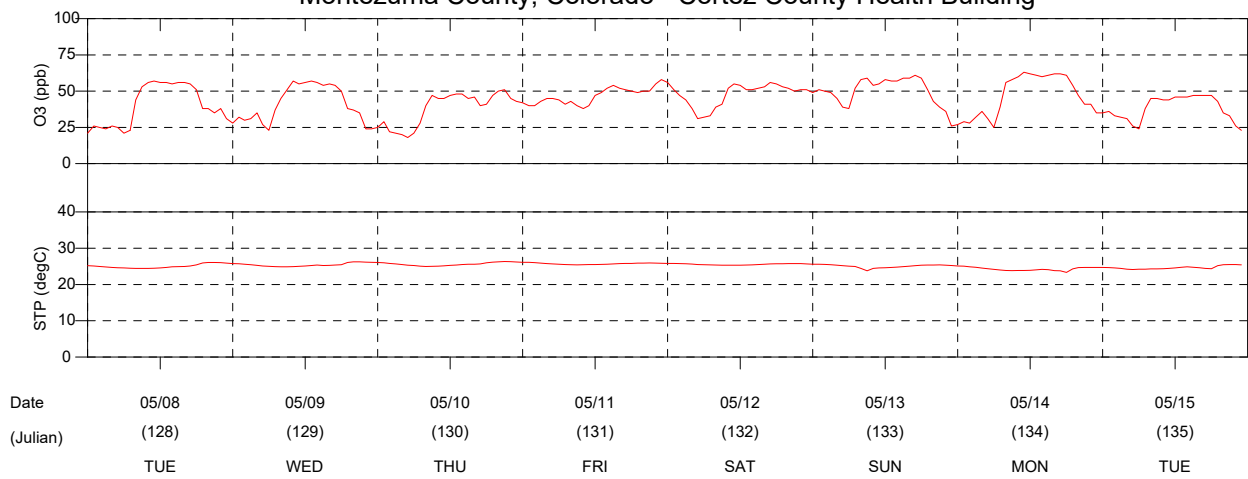
Automatic zeros and spans are performed daily on most ambient gas analyzers and ambient data can only be reported if the duration of these events is less than 25% of the hour. As a result, the maximum percent valid is generally less than 100%.

Montezuma County, Colorado - Cortez County Health Building



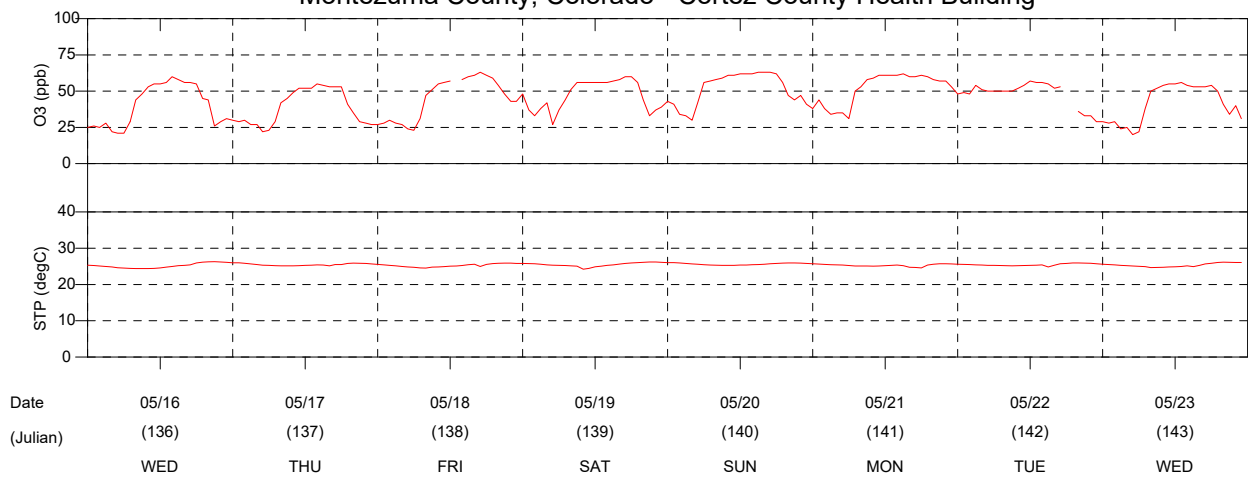
May 2018

Montezuma County, Colorado - Cortez County Health Building



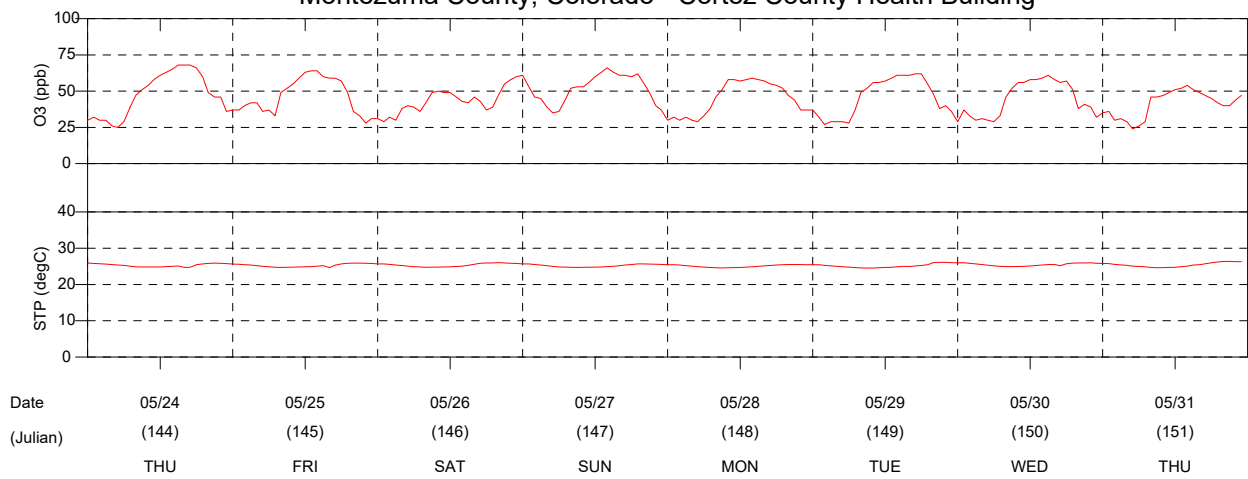
May 2018

Montezuma County, Colorado - Cortez County Health Building



May 2018

Montezuma County, Colorado - Cortez County Health Building



May 2018

Ozone
 10 Highest Daily Maximum 8-hour running averages
 Montezuma County - Colorado

05/01/2018 - 05/31/2018

Value	Date	Start and End Time of Daily Maximum 8-Hour Average	Daily Maximum 8-Hour Average (ppb)
1	05/24/2018	11 - 18	64
2	05/20/2018	10 - 17	62
3	05/27/2018	12 - 19	62
4	05/14/2018	10 - 17	61
5	05/21/2018	09 - 16	60
6	05/25/2018	10 - 17	60
7	05/18/2018	11 - 18	59
8	05/29/2018	10 - 17	59
9	05/13/2018	11 - 18	58
10	05/06/2018	10 - 17	57

0 Days this period with 8-hour averages > 70 ppb