

Data Collection Statistics

Montezuma County - Colorado

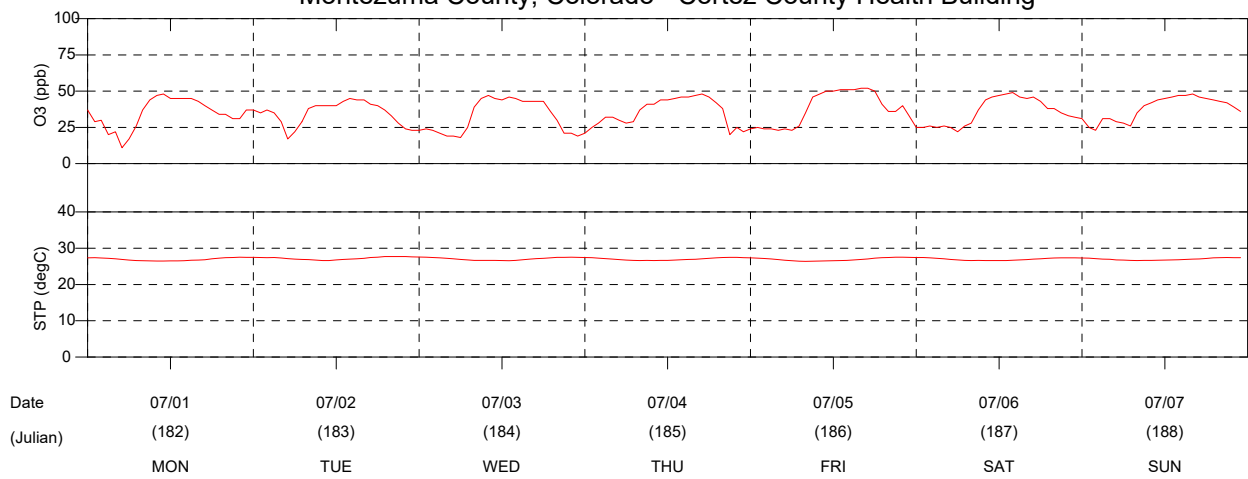
07/01/2019 - 07/31/2019

Parameter	Interval	Par Code	No. Possible	No. Collected	% Collected	No. Valid	% Valid
Ozone	hourly	O3	744	743	99.9	734	98.7
Station Temperature	hourly	STP	744	744	100.0	744	100.0

Note: The percent valid is calculated against the number possible.

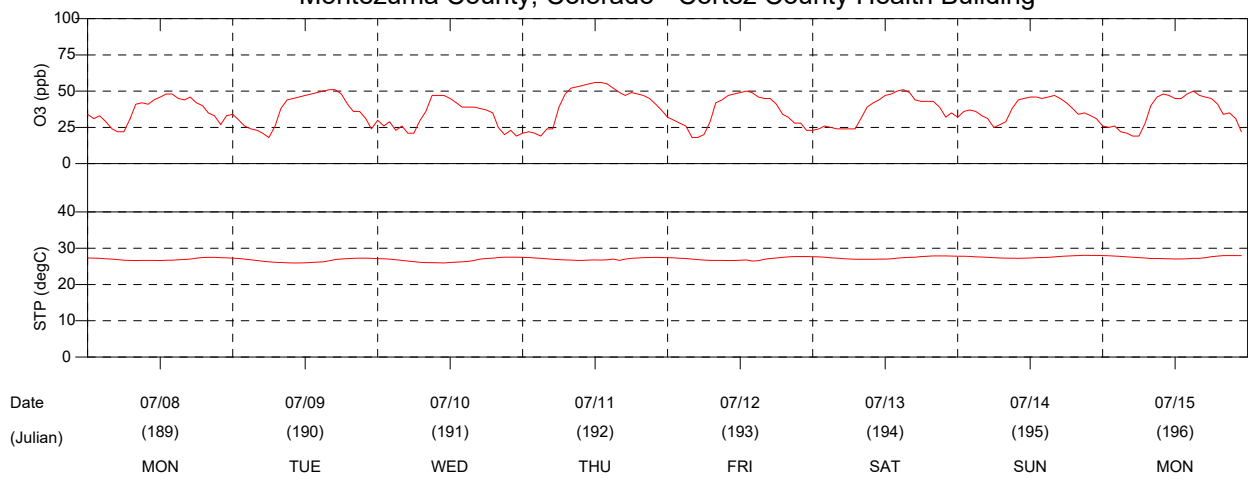
Automatic zeros and spans are performed daily on most ambient gas analyzers and ambient data can only be reported if the duration of these events is less than 25% of the hour. As a result, the maximum percent valid is generally less than 100%.

### Montezuma County, Colorado - Cortez County Health Building



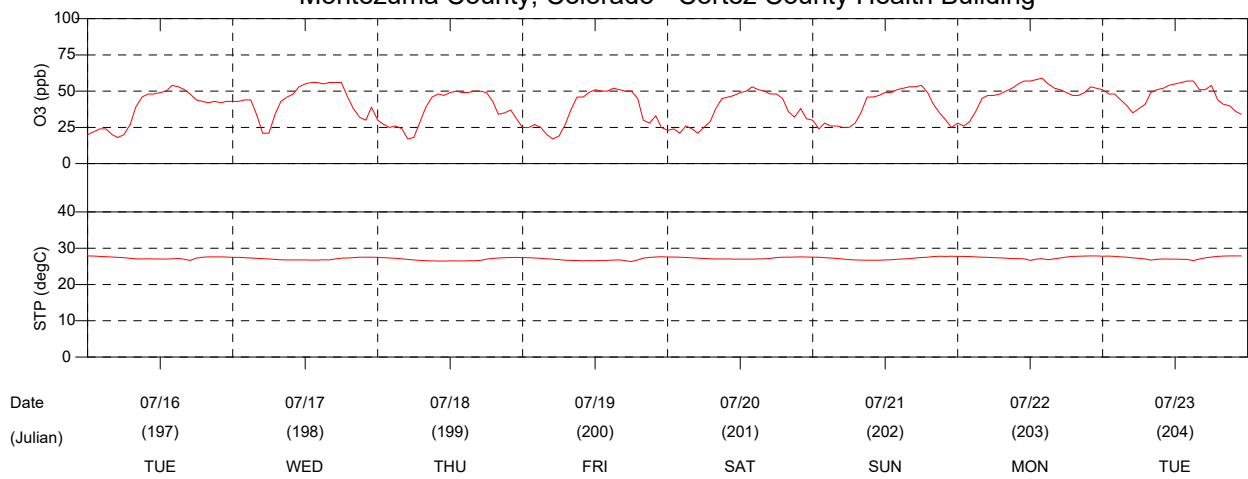
July 2019

### Montezuma County, Colorado - Cortez County Health Building



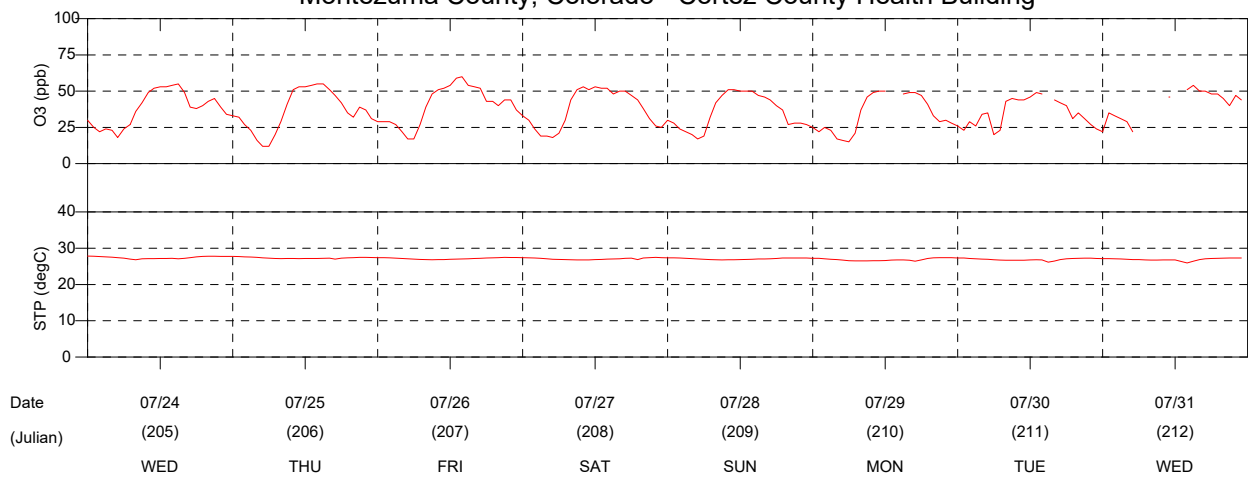
July 2019

### Montezuma County, Colorado - Cortez County Health Building



July 2019

### Montezuma County, Colorado - Cortez County Health Building



July 2019

Ozone  
 10 Highest Daily 1-Hour Average Maximum Concentrations  
 Montezuma County - Colorado

07/01/2019 - 07/31/2019

Value	Date	Hour	Concentration (ppb)
1	07/26/2019	14	60
2	07/22/2019	14	59
3	07/23/2019	14	57*
4	07/11/2019	12	56*
5	07/17/2019	13	56*
6	07/24/2019	15	55
7	07/25/2019	14	55*
8	07/16/2019	14	54
9	07/21/2019	18	54
10	07/20/2019	14	53**

\* This value was also recorded during one or more hours later in the day.

\*\* This value was also recorded later in the reported period.