

Data Collection Statistics
Montezuma County - Colorado

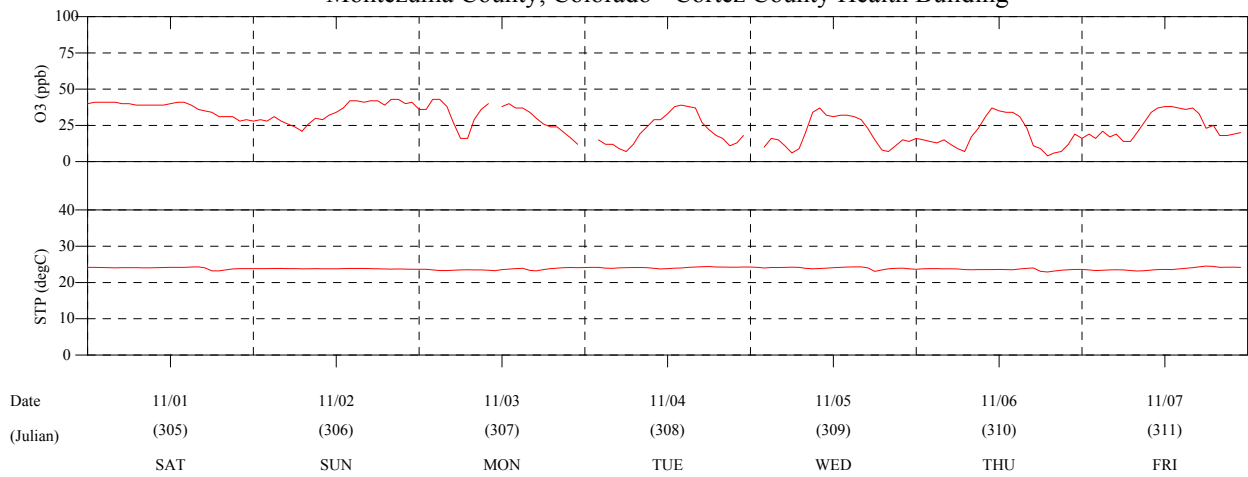
Preliminary Validation
11/01/2014 - 11/30/2014

Parameter	Interval	Par Code	Data Recovery			Valid Data	
			No. Possible	No. Collected	% Collected	No. Valid	% Valid
Ozone	hourly	O3	720	715	99.3	715	99.3
Station Temperature	hourly	STP	720	720	100.0	720	100.0

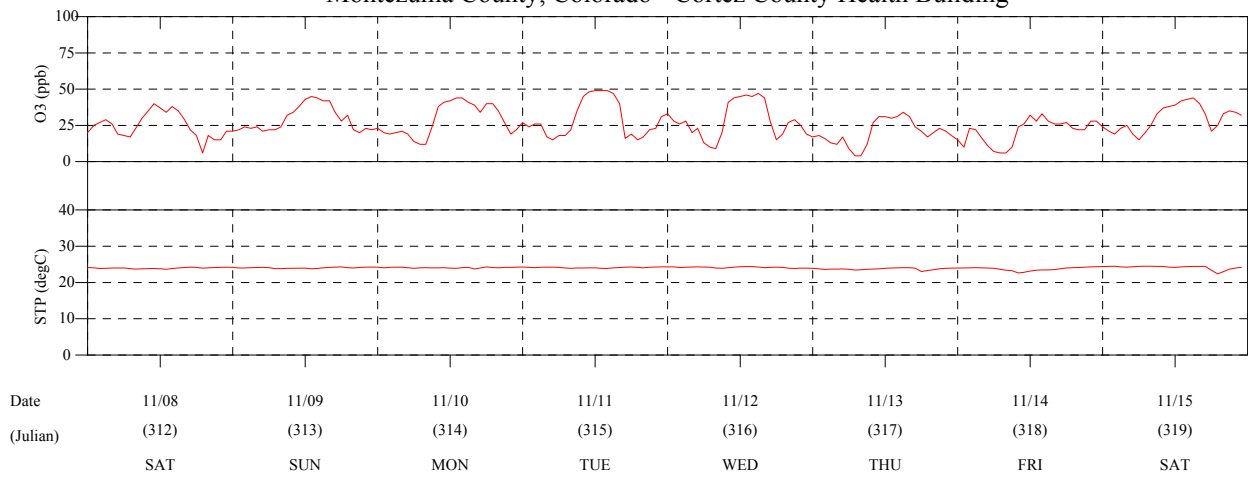
Note: The percent valid is calculated against the number possible.

Automatic zeros and spans are performed daily on most ambient gas analyzers and ambient data can only be reported if the duration of these events is less than 25% of the hour. As a result, the maximum percent valid is generally less than 100%.

Montezuma County, Colorado - Cortez County Health Building

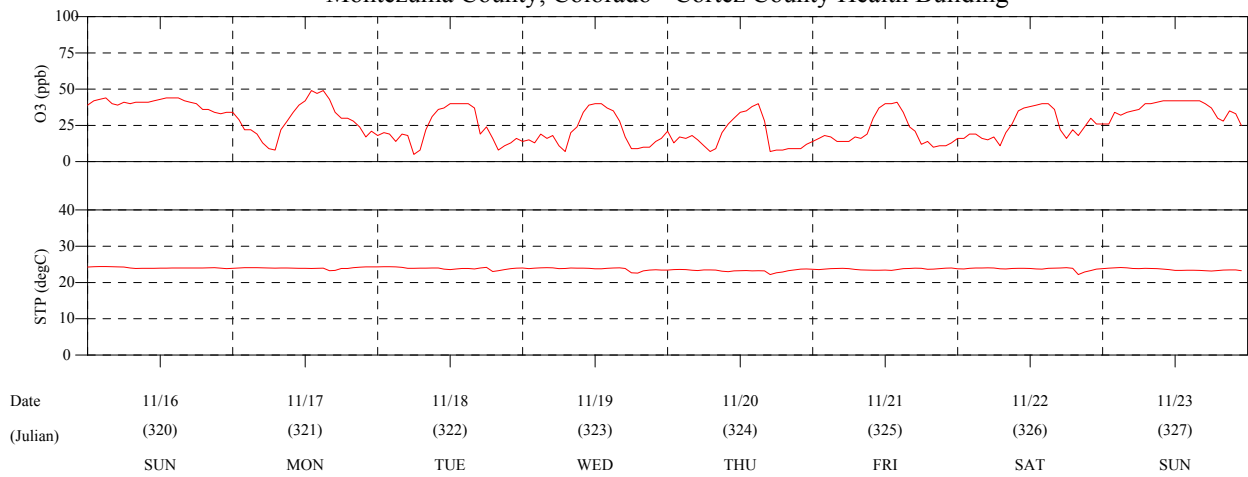


Montezuma County, Colorado - Cortez County Health Building



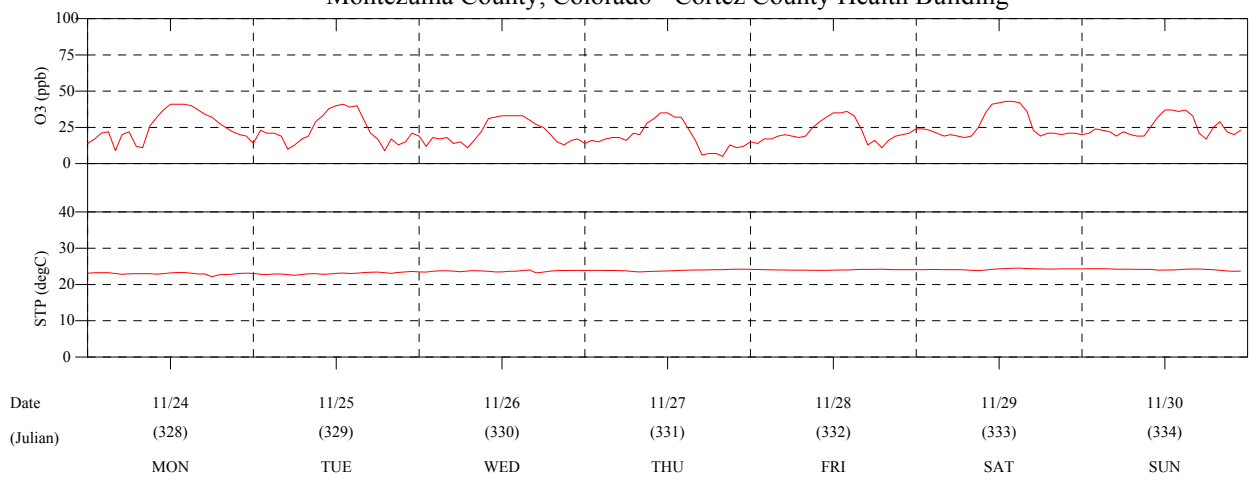
November 2014

Montezuma County, Colorado - Cortez County Health Building



November 2014

Montezuma County, Colorado - Cortez County Health Building



Ozone
 Summary of the Highest Daily Maximum 8-Hour Averages
 Montezuma County - Colorado

Preliminary Validation
 11/01/2014 - 11/30/2014

Date	Start and End Time of Daily Maximum 8-Hour Average	Daily Maximum 8-Hour Average (ppb)
11/11/2014	09 - 16	45
11/12/2014	10 - 17	42
11/16/2014	07 - 14	42
11/17/2014	10 - 17	42
11/02/2014	13 - 20	41
11/23/2014	07 - 14	41
11/01/2014	00 - 07	40
11/09/2014	09 - 16	40
11/10/2014	10 - 17	40
11/15/2014	23 - 06	40
0	Days this period with 8-hour averages > .075 ppm (75 ppb)	