

## Data Collection Statistics

Montezuma County - Colorado

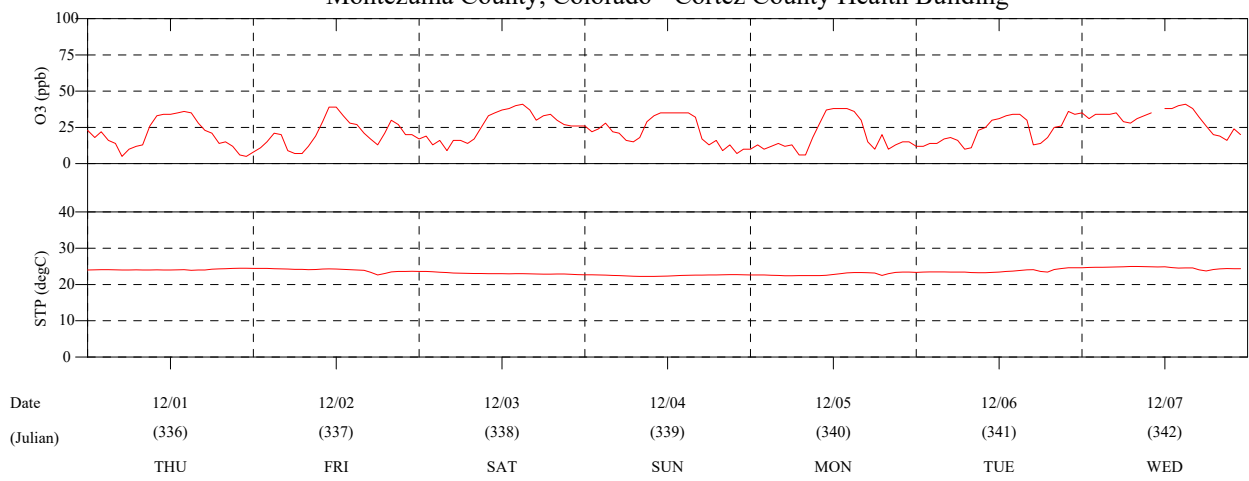
12/01/2016 - 12/31/2016

Parameter	Interval	Par Code	No. Possible	No. Collected	% Collected	No. Valid	% Valid
Ozone	hourly	O3	744	743	99.9	743	99.9
Station Temperature	hourly	STP	744	744	100.0	744	100.0

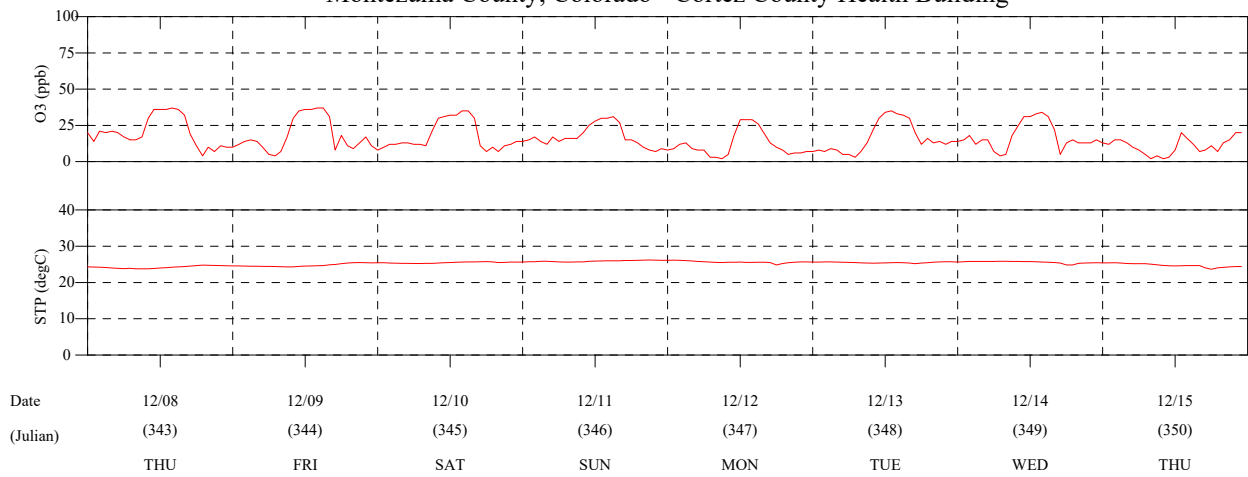
Note: The percent valid is calculated against the number possible.

Automatic zeros and spans are performed daily on most ambient gas analyzers and ambient data can only be reported if the duration of these events is less than 25% of the hour. As a result, the maximum percent valid is generally less than 100%.

### Montezuma County, Colorado - Cortez County Health Building

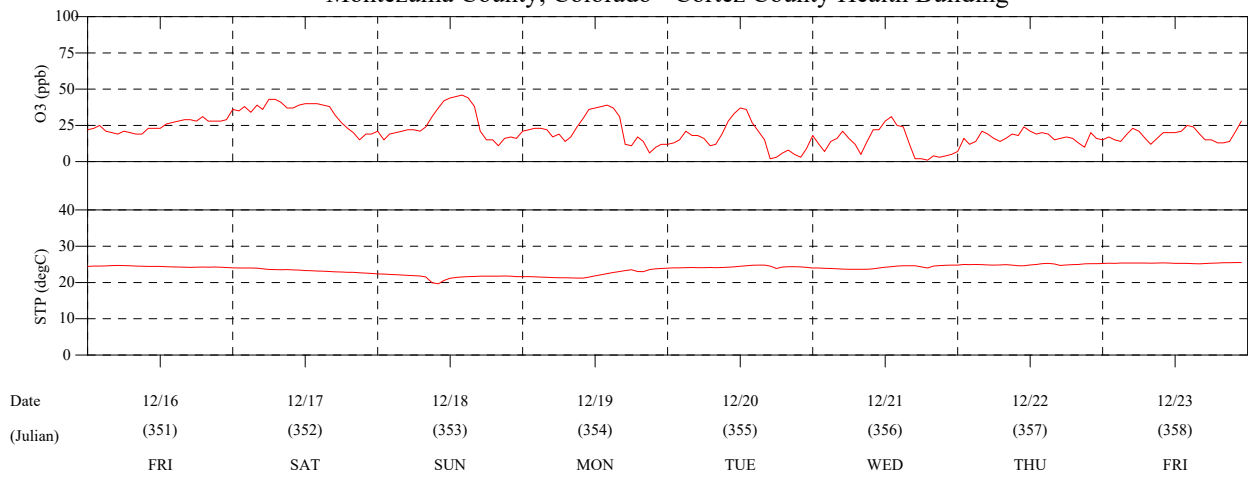


### Montezuma County, Colorado - Cortez County Health Building

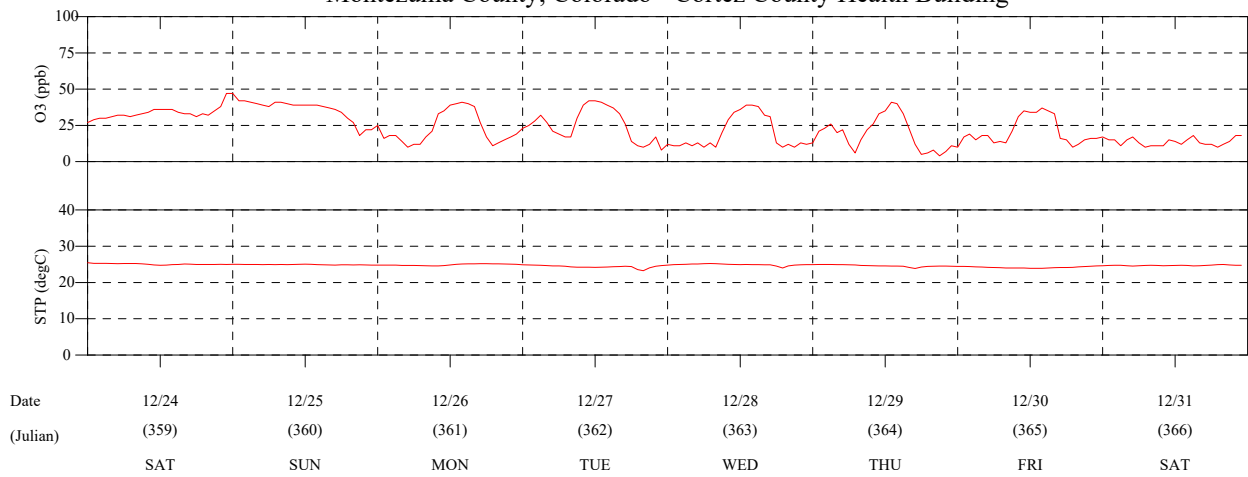


December 2016

### Montezuma County, Colorado - Cortez County Health Building



### Montezuma County, Colorado - Cortez County Health Building



December 2016

Ozone  
 10 Highest Daily Maximum 8-hour running averages  
 Montezuma County - Colorado

12/01/2016 - 12/31/2016

Value	Date	Start and End Time of Daily Maximum 8-Hour Average	Daily Maximum 8-Hour Average (ppb)
1	12/24/2016	22 - 05	42
2	12/25/2016	00 - 07	41
3	12/17/2016	06 - 13	40
4	12/18/2016	09 - 16	40
5	12/07/2016	09 - 16	37
6	12/27/2016	09 - 16	37
7	12/03/2016	10 - 17	36
8	12/16/2016	23 - 06	36
9	12/26/2016	10 - 17	36
10	12/06/2016	22 - 05	34

0 Days this period with 8-hour averages > 70 ppb