

Data Collection Statistics

Montezuma County - Colorado

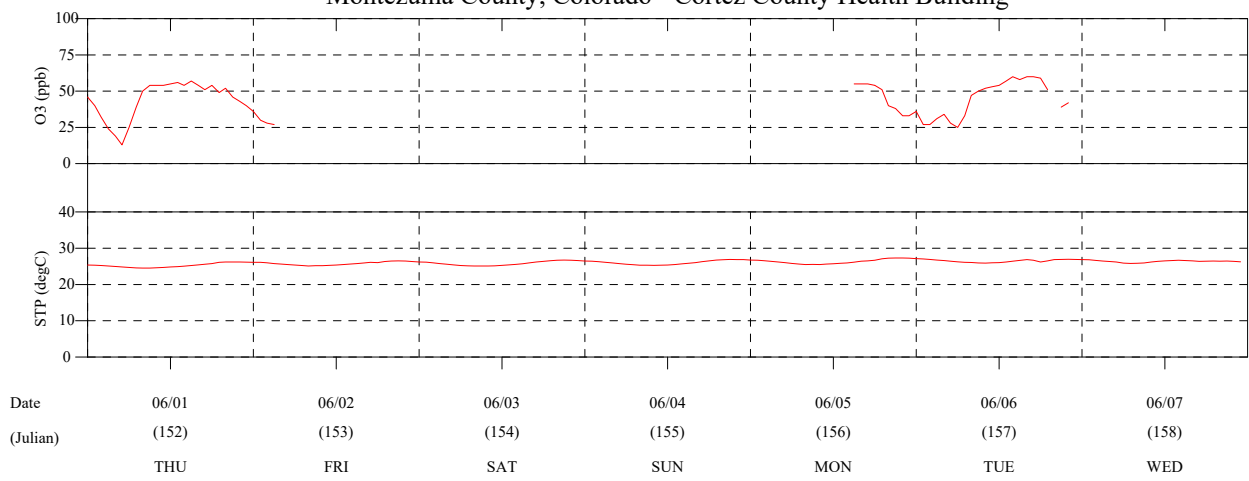
06/01/2017 - 06/30/2017

Parameter	Interval	Par Code	No. Possible	No. Collected	% Collected	No. Valid	% Valid
Ozone	hourly	O3	720	713	99.0	470	65.3
Station Temperature	hourly	STP	720	720	100.0	720	100.0

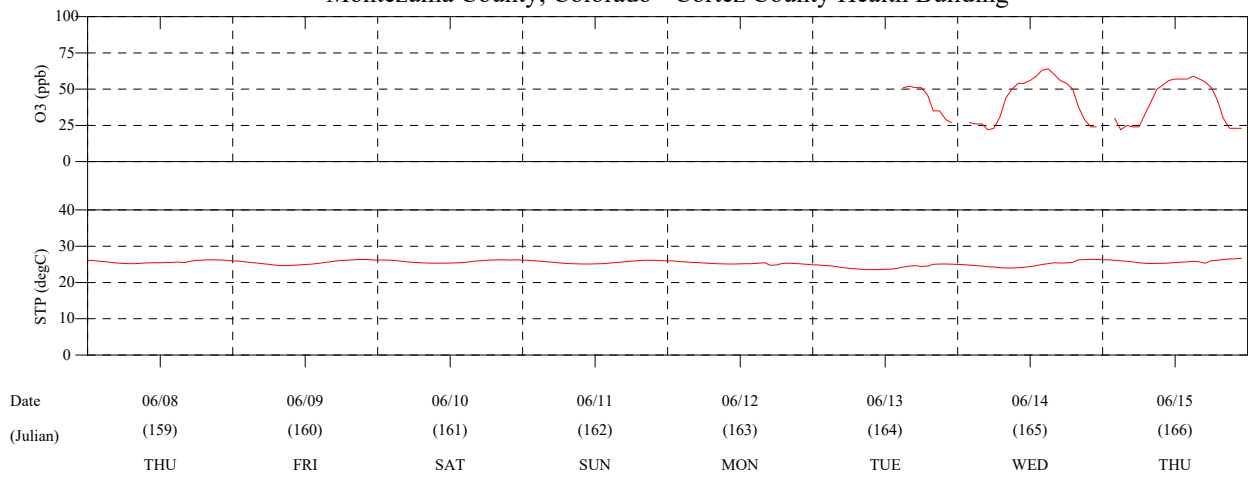
Note: The percent valid is calculated against the number possible.

Automatic zeros and spans are performed daily on most ambient gas analyzers and ambient data can only be reported if the duration of these events is less than 25% of the hour. As a result, the maximum percent valid is generally less than 100%.

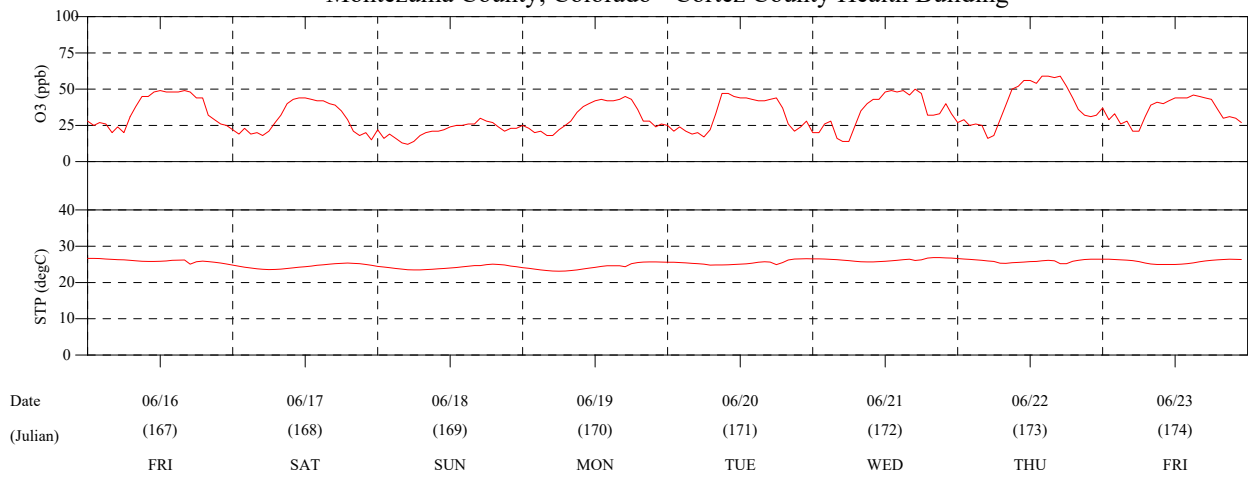
Montezuma County, Colorado - Cortez County Health Building



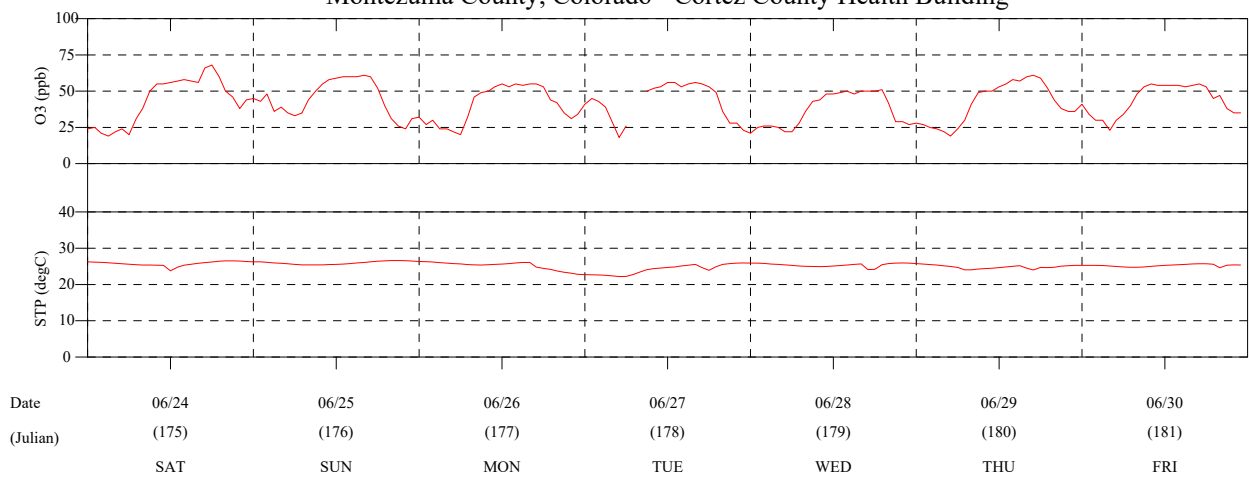
Montezuma County, Colorado - Cortez County Health Building



Montezuma County, Colorado - Cortez County Health Building



Montezuma County, Colorado - Cortez County Health Building



Ozone
 10 Highest Daily Maximum 8-hour running averages
 Montezuma County - Colorado

06/01/2017 - 06/30/2017

Value	Date	Start and End Time of Daily Maximum 8-Hour Average	Daily Maximum 8-Hour Average (ppb)
1	06/24/2017	11 - 18	59
2	06/25/2017	10 - 17	59
3	06/14/2017	10 - 17	58
4	06/15/2017	10 - 17	56
5	06/22/2017	10 - 17	56
6	06/29/2017	11 - 18	56
7	06/01/2017	08 - 15	54
8	06/26/2017	11 - 18	54
9	06/27/2017	10 - 17	54
10	06/28/2017	11 - 18	49

0 Days this period with 8-hour averages > 70 ppb