

Data Collection Statistics

Montezuma County - Colorado

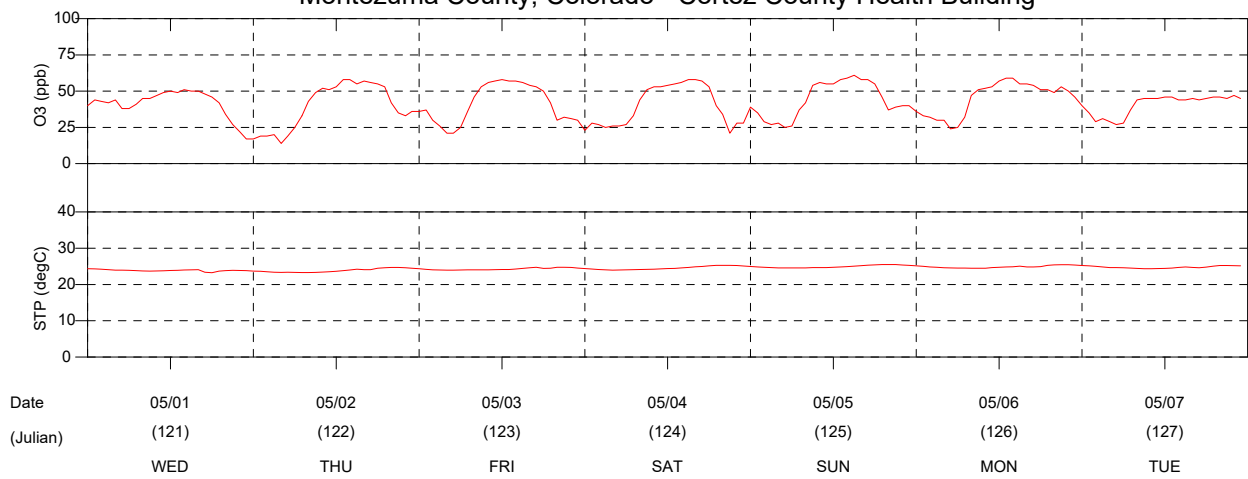
05/01/2019 - 05/31/2019

Parameter	Interval	Par Code	No. Possible	No. Collected	% Collected	No. Valid	% Valid
Ozone	hourly	O3	744	736	98.9	736	98.9
Station Temperature	hourly	STP	744	744	100.0	744	100.0

Note: The percent valid is calculated against the number possible.

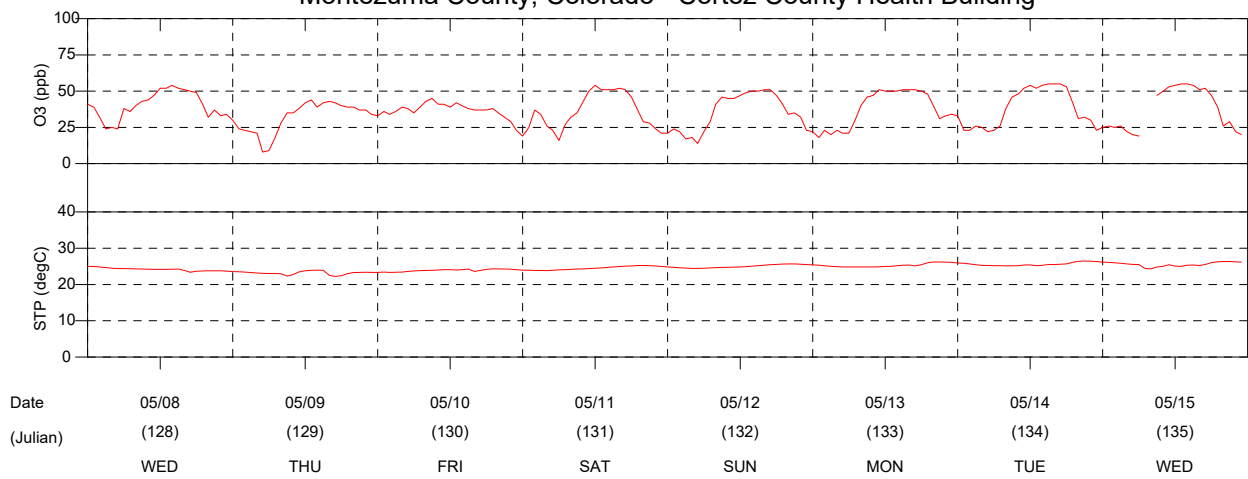
Automatic zeros and spans are performed daily on most ambient gas analyzers and ambient data can only be reported if the duration of these events is less than 25% of the hour. As a result, the maximum percent valid is generally less than 100%.

Montezuma County, Colorado - Cortez County Health Building



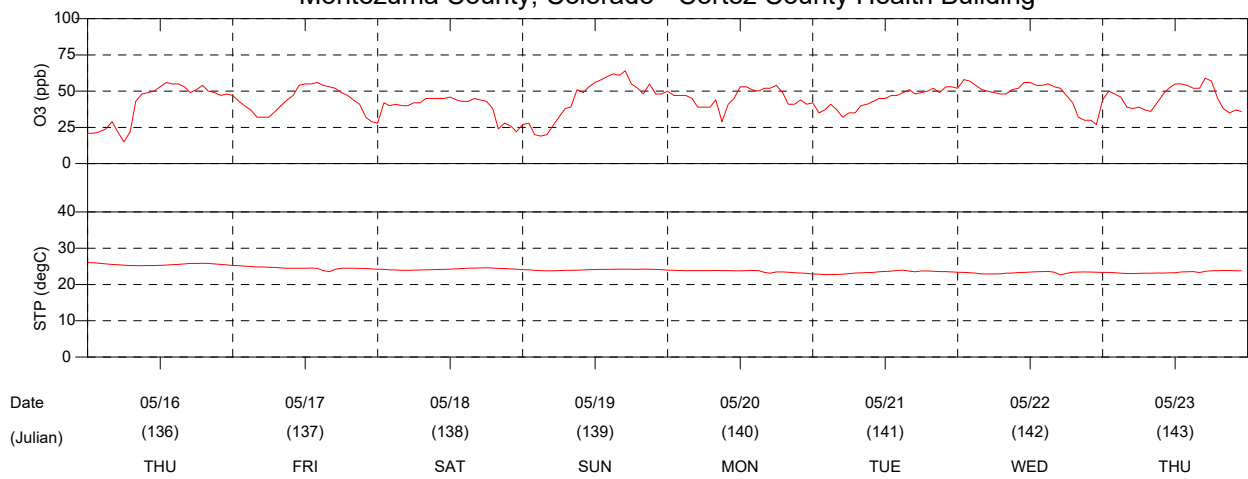
May 2019

Montezuma County, Colorado - Cortez County Health Building



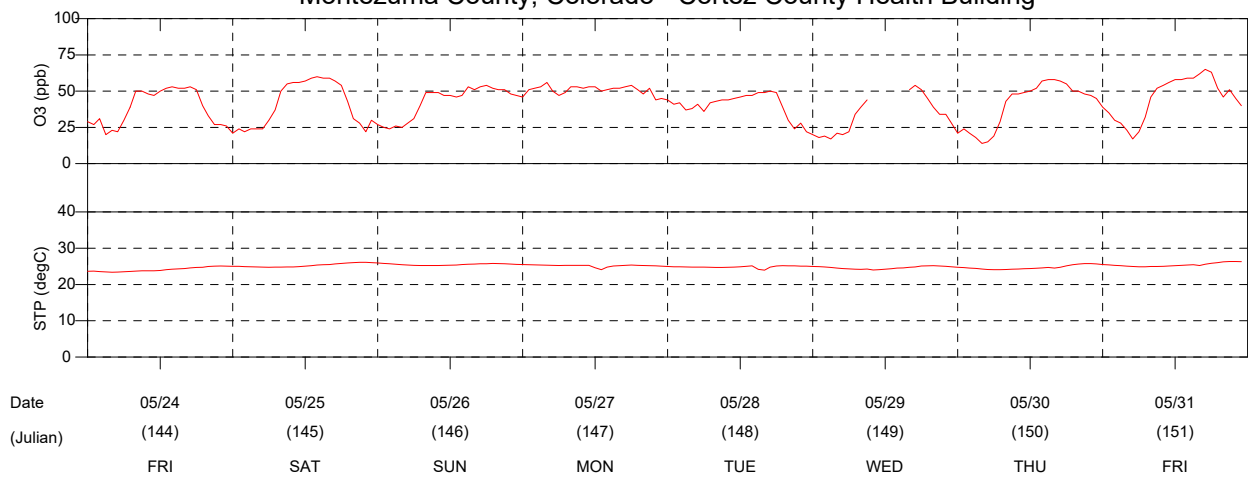
May 2019

Montezuma County, Colorado - Cortez County Health Building



May 2019

Montezuma County, Colorado - Cortez County Health Building



Ozone
 10 Highest Daily 1-Hour Average Maximum Concentrations
 Montezuma County - Colorado

05/01/2019 - 05/31/2019

Value	Date	Hour	Concentration (ppb)
1	05/31/2019	17	65
2	05/19/2019	17	64
3	05/05/2019	15	61
4	05/25/2019	14	60
5	05/06/2019	13	59*
6	05/23/2019	17	59
7	05/02/2019	13	58*
8	05/03/2019	12	58
9	05/04/2019	15	58*
10	05/22/2019	01	58**

* This value was also recorded during one or more hours later in the day.

** This value was also recorded later in the reported period.