

Data Collection Statistics

Montezuma County - Colorado

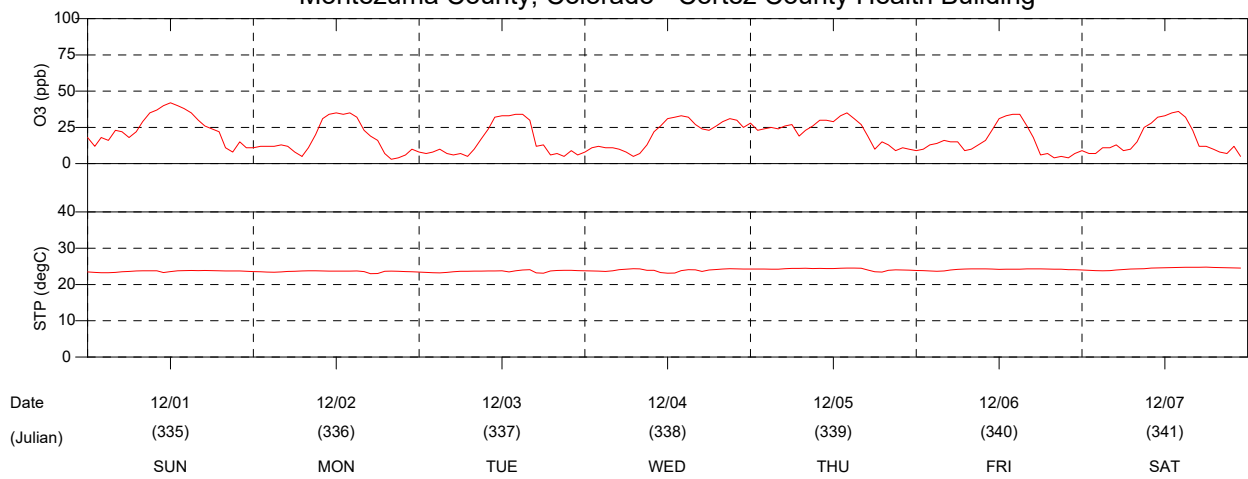
12/01/2019 - 12/31/2019

Parameter	Interval	Par Code	No. Possible	No. Collected	% Collected	No. Valid	% Valid
Ozone	hourly	O3	744	742	99.7	742	99.7
Station Temperature	hourly	STP	744	744	100.0	744	100.0

Note: The percent valid is calculated against the number possible.

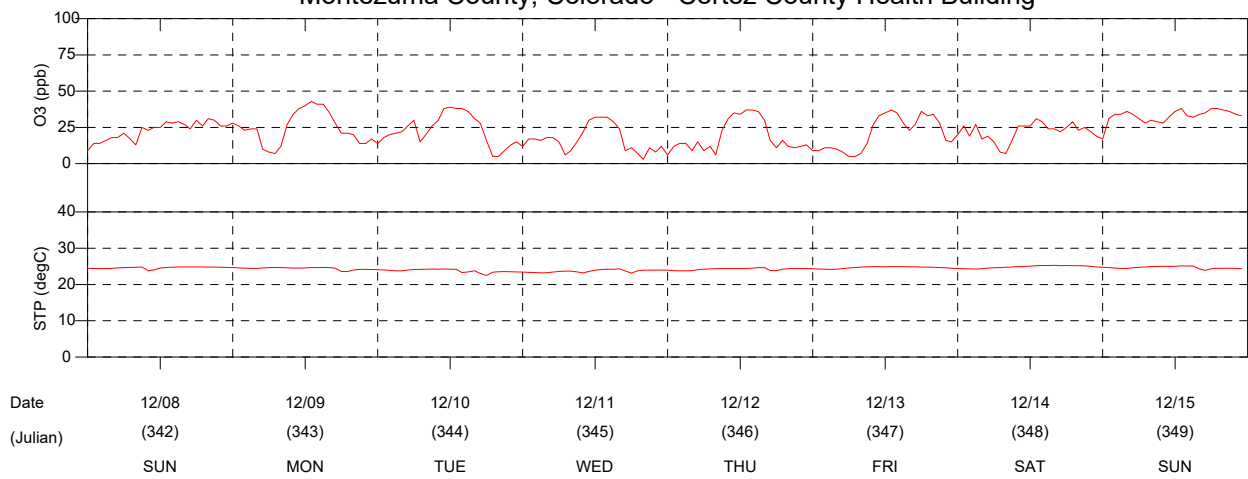
Automatic zeros and spans are performed daily on most ambient gas analyzers and ambient data can only be reported if the duration of these events is less than 25% of the hour. As a result, the maximum percent valid is generally less than 100%.

Montezuma County, Colorado - Cortez County Health Building



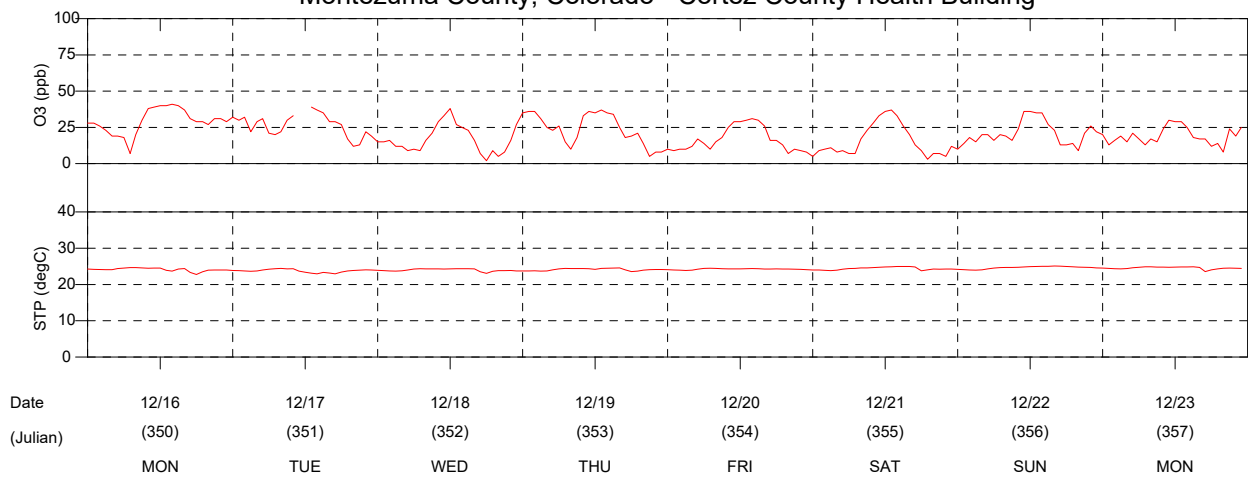
December 2019

Montezuma County, Colorado - Cortez County Health Building



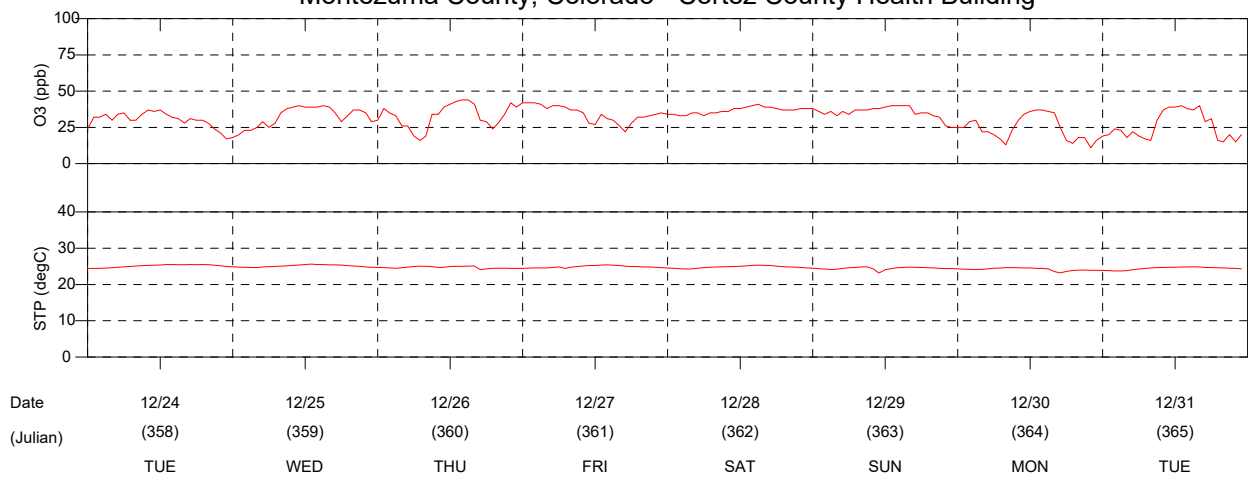
December 2019

Montezuma County, Colorado - Cortez County Health Building



December 2019

Montezuma County, Colorado - Cortez County Health Building



December 2019

Ozone
 10 Highest Daily Maximum 8-hour running averages
 Montezuma County - Colorado

12/01/2019 - 12/31/2019

Value	Date	Start and End Time of Daily Maximum 8-Hour Average	Daily Maximum 8-Hour Average (ppb)
1	12/26/2019	09 - 16	40
2	12/25/2019	09 - 16	39
3	12/28/2019	11 - 18	39
4	12/29/2019	09 - 16	39
5	12/16/2019	09 - 16	38
6	12/01/2019	08 - 15	37
7	12/09/2019	09 - 16	37
8	12/15/2019	12 - 19	35
9	12/10/2019	09 - 16	34
10	12/27/2019	22 - 05	34

0 Days this period with 8-hour averages > 70 ppb