

Data Collection Statistics  
Montezuma County - Colorado

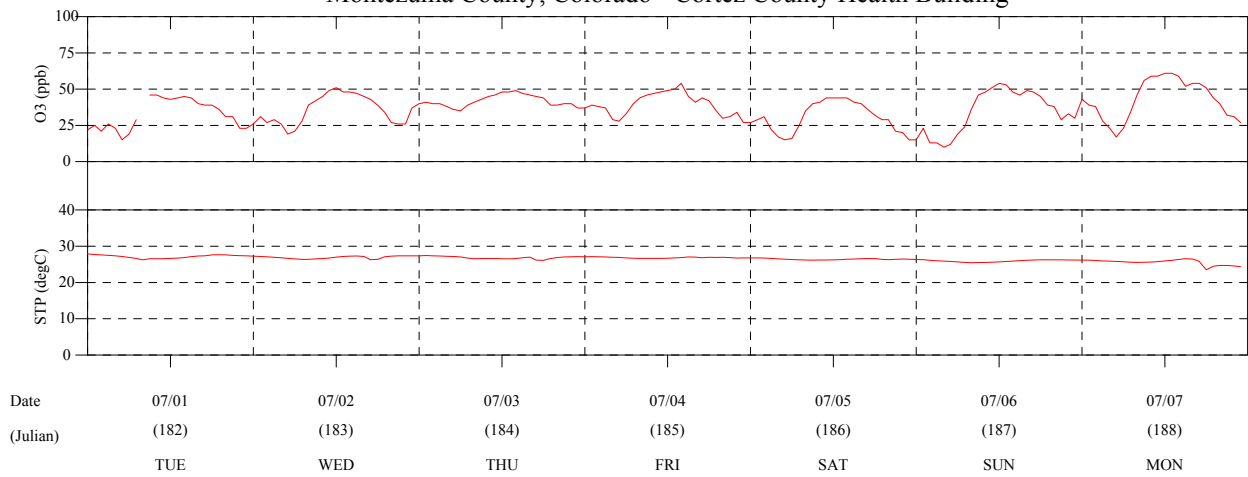
Preliminary Validation  
07/01/2014 - 07/31/2014

Parameter	Interval	Par Code	Data Recovery			Valid Data	
			No. Possible	No. Collected	% Collected	No. Valid	% Valid
Ozone	hourly	O3	744	743	99.9	735	98.8
Station Temperature	hourly	STP	744	744	100.0	744	100.0

Note: The percent valid is calculated against the number possible.

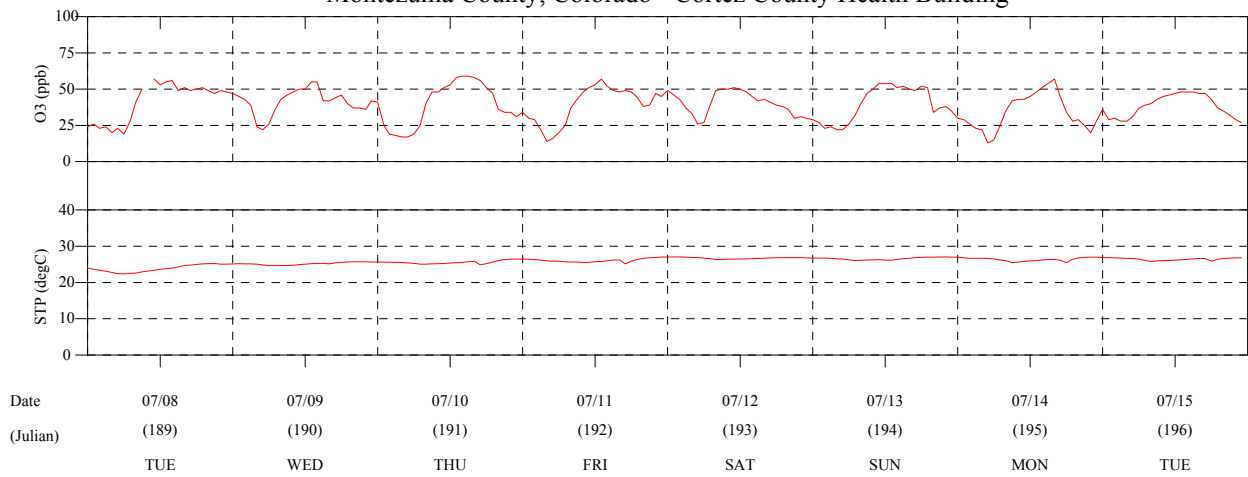
Automatic zeros and spans are performed daily on most ambient gas analyzers and ambient data can only be reported if the duration of these events is less than 25% of the hour. As a result, the maximum percent valid is generally less than 100%.

### Montezuma County, Colorado - Cortez County Health Building

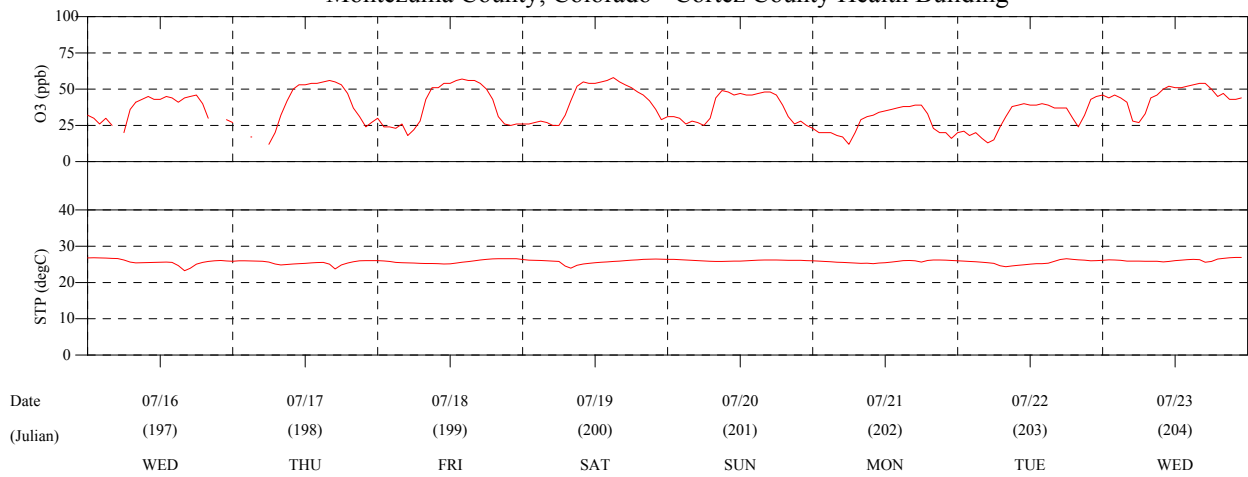


July 2014

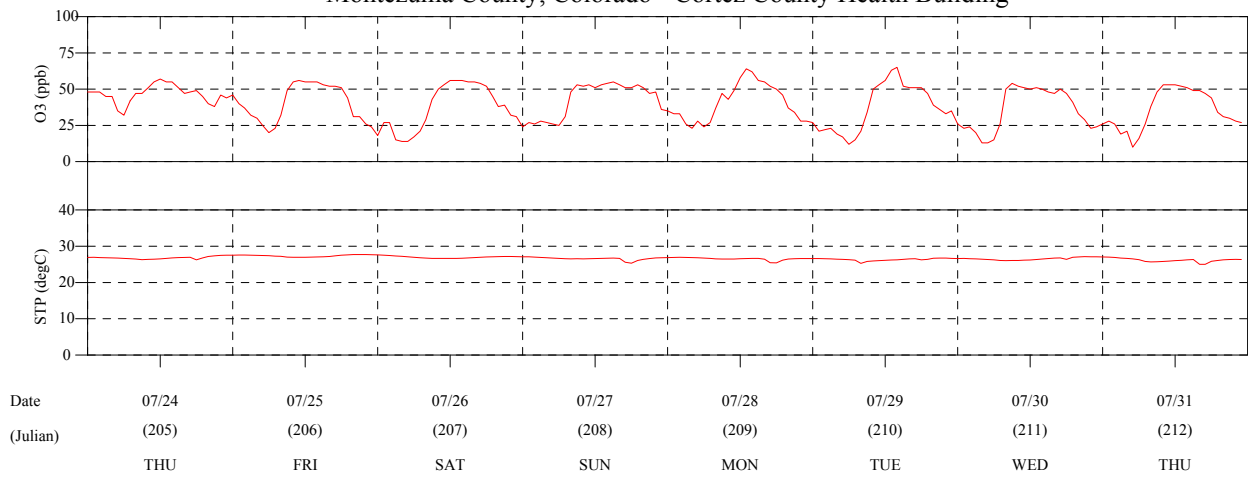
### Montezuma County, Colorado - Cortez County Health Building



### Montezuma County, Colorado - Cortez County Health Building



### Montezuma County, Colorado - Cortez County Health Building



July 2014

Ozone  
 Summary of the Highest Daily Maximum 8-Hour Averages  
 Montezuma County - Colorado

Preliminary Validation  
 07/01/2014 - 07/31/2014

Date	Start and End Time of Daily Maximum 8-Hour Average	Daily Maximum 8-Hour Average (ppb)
07/07/2014	09 - 16	57
07/10/2014	10 - 17	55
07/19/2014	10 - 17	55
07/28/2014	11 - 18	55
07/29/2014	10 - 17	55
07/17/2014	11 - 18	54
07/18/2014	09 - 16	54
07/25/2014	10 - 17	54
07/26/2014	10 - 17	54
07/08/2014	09 - 16	53
0	Days this period with 8-hour averages > .075 ppm (75 ppb)	