

RESOLUTION NO. ~~3~~<sup>3</sup>-2022

A RESOLUTION APPROVING 2022 PRECINCT CHANGES

**WHEREAS**, The Montezuma County Clerk and Recorder ("Clerk") has requested that the Montezuma County Board of County Commissioners ("BOCC") approve certain precinct changes for 2022; and,

**WHEREAS**, Precinct boundaries have been drawn to align with Colorado State house districts, land survey sections, roads and wherever feasible other voting district boundaries; and,

**WHEREAS**, Colorado Revised Statute ("C.R.S.") § 1-5-101 provides that, subject to approval by the BOCC, the Clerk shall divide the county into as many election precincts for all general, primary, and congressional vacancy elections as is convenient for the eligible electors of the county and shall designate the place for each precinct at which elections are to be held; and,


**WHEREAS**, C.R.S. § 1-5-103 requires that changes in the boundaries of precincts or the creation of new precincts for partisan elections must be completed no later than twenty-nine days prior to the first Tuesday in March; and,


**WHEREAS**, the requested changes are fully set forth in the meeting documents hereto and incorporated herein by this reference.

**NOW, THEREFORE, BE IT RESOLVED** by the Board of County Commissioners, County of Montezuma, State of Colorado, that the precinct changes as requested by the Montezuma County Clerk and Recorder which are attached hereto are hereby accepted and approved.

Adopted this 25<sup>th</sup>, day of January 2022.

BOARD OF COUNTY COMMISSIONERS,  
MONTEZUMA COUNTY, COLORADO

  
\_\_\_\_\_  
Kim Percell, Clerk and Recorder  
Montezuma County, Colorado

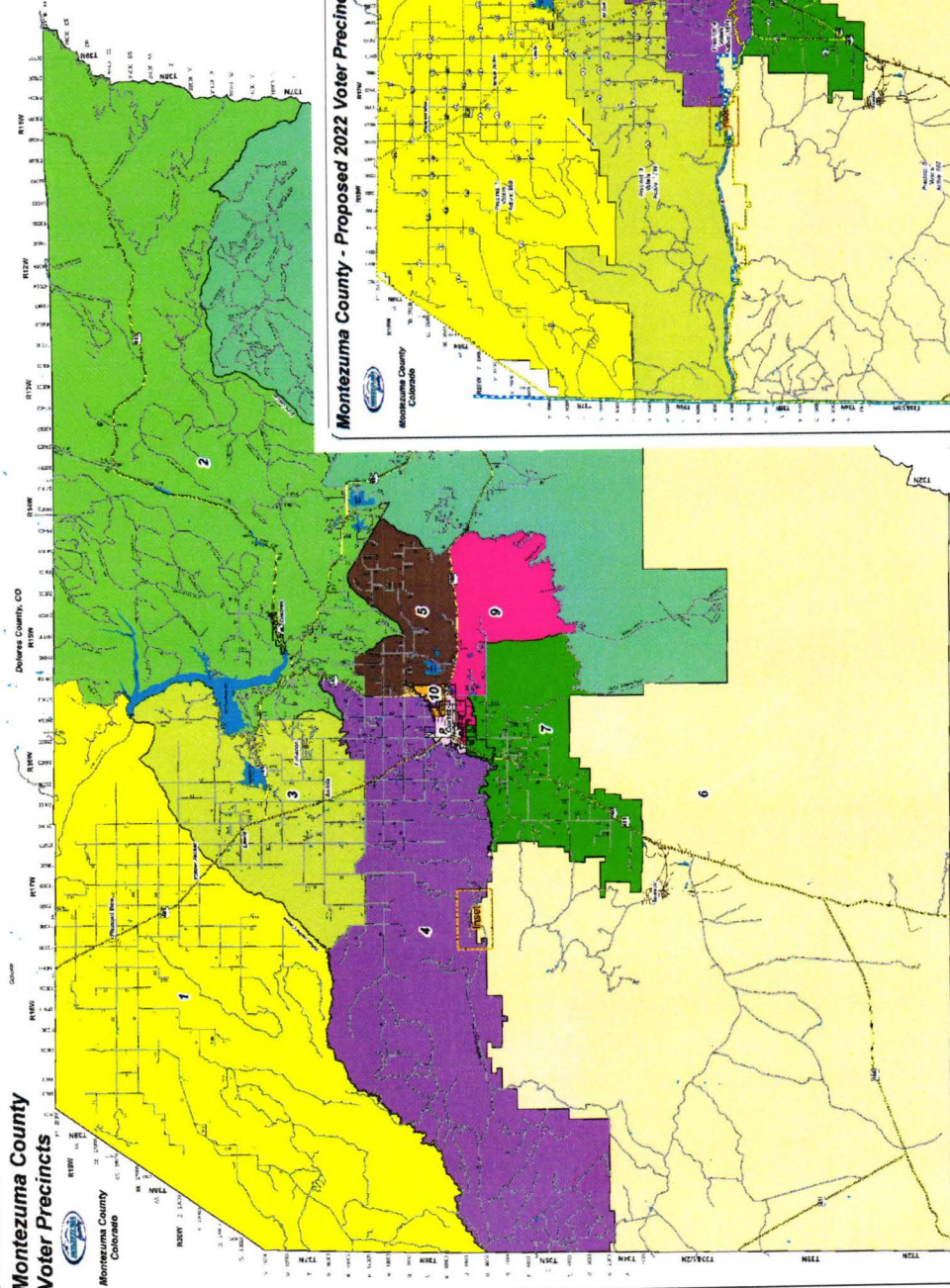
  
\_\_\_\_\_  
James Candelaria, Chairman

  
\_\_\_\_\_  
Kent Lindsay, Vice Chairman





# Montezuma County Voter Precincts



Printed May 2020

Copyright © 2020 Montezuma County, Colorado. All rights reserved. This map is a confidential document and its use is restricted to the purposes for which it was created. No part of this map may be reproduced without written permission from Montezuma County, Colorado.

Change Missouri Available at:  
<http://www.co.montezuma.co/colorado/montezuma-nc.html>

## Montezuma County - Proposed 2022 Voter Precincts



**Proposed 2022 Voter Precincts**

Precinct Number	Precinct Name	Precinct Area (sq. miles)
1	Adams	1.165
2	Arapahoe	1.191
3	Broomfield	1.178
4	Boulder	1.071
5	Clark	1.065
6	Clear	1.067
7	Colorado	1.065
8	Custer	1.065
9	El Paso	1.065
10	Eschscholtz	1.065
11	Fremont	1.065
12	Garfield	1.065

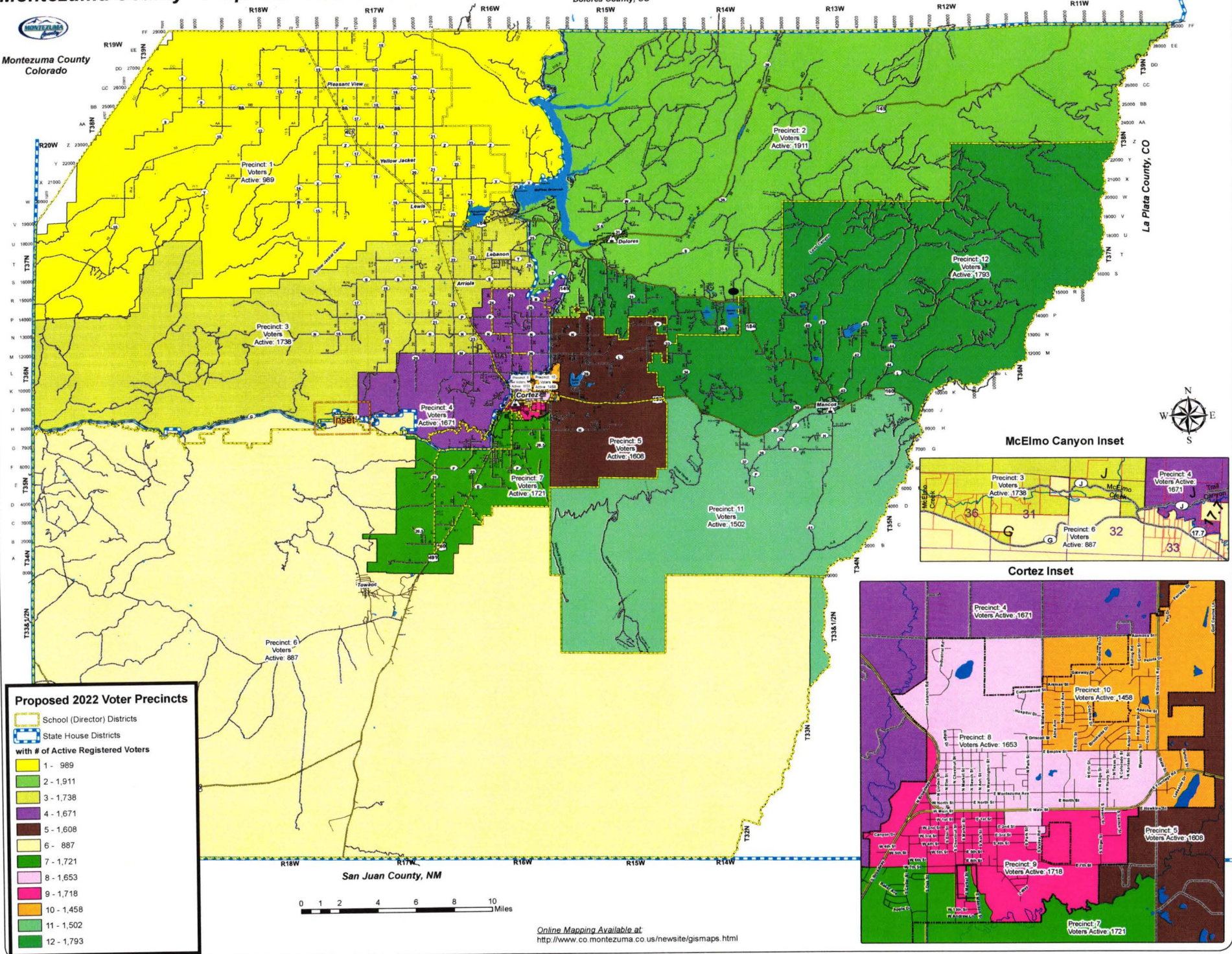
Copyright © 2020 Montezuma County, Colorado. All rights reserved. This map is a confidential document and its use is restricted to the purposes for which it was created. No part of this map may be reproduced without written permission from Montezuma County, Colorado.



# Montezuma County - Proposed 2022 Voter Precincts



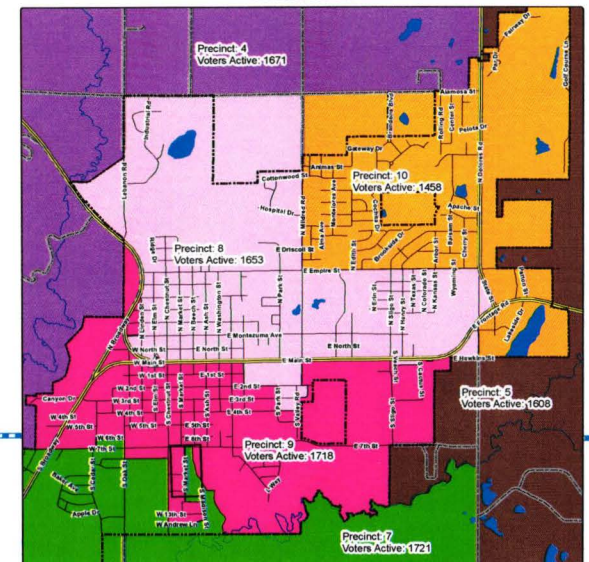
Montezuma County  
Colorado



McElmo Canyon Inset



Cortez Inset



**Active Registered Voter Totals (as of 12/17/2021)***each precinct cannot have more than 2,000 voters*

<u>Voter Precinct Number</u>	<u>Current Boundaries</u>	<u>Proposed Boundaries</u>
1	480	989
2	2,499	1,911
3	1,865	1,738
4	2,084	1,671
5	1,126	1,608
6	793	887
7	2,310	1,721
8	1,597	1,653
9	1,776	1,718
10	1,466	1,458
11	2,661	1,502
12	new	1,793



# Montezuma County - Voter Precincts

As Adopted by Resolution 0X-2022, January 25, 2022

