

RESOLUTION #06-2023

**A Resolution Revising and Establishing the Three
Commissioners Districts**


WHEREAS, the Montezuma County Board of Commissioners of Montezuma County, State of Colorado, is required by C.R.S. 30-10-306 to revise and establish the three Commissioners Districts after each federal census to be as nearly equal in population as possible based upon said census.

NOW THEREFORE BE IT RESOLVED by the Board of County Commissioners of Montezuma County as follows:

Pursuant to C.R.S. 30-10-306 and after the 2020 federal census of the United States, the Montezuma County Board of Commissioners hereby revises and establishes the three Commissioners Districts as described on Exhibit 1 attached hereto and made a part hereof. Said Districts are as nearly equal in population as possible based upon said census. One Commissioner shall be elected from each of said Districts by the voters of the whole of Montezuma County.


Adopted this 28th Day of February, 2023.

Commissioners voting aye, in favor of the resolution



Commissioners voting nay against the resolution were:

Attest:



Kim Percell
County Clerk and Recorder




Exhibit 1

1/9/2023

MEMO TO: Jim Candelaria, Chairman
Kent Lindsay, Vice-Chairman
Gerald Koppenhafer, Commissioner of Deeds
Travis Anderson, County Administrator

FROM: Douglas Roth, GIS Manager

SUBJECT: Population Breakdown for proposed 2023 Commissioner Districts based on 2020 Census data.

2011 Adopted 2023 Proposed for adoption

District 1-	8328	8540
District 2-	8874	8808
District 3-	8333	8563

Official Commissioner District Boundary Map is on file with the Montezuma County GIS Department

