

Data Collection Statistics

Montezuma County - Colorado

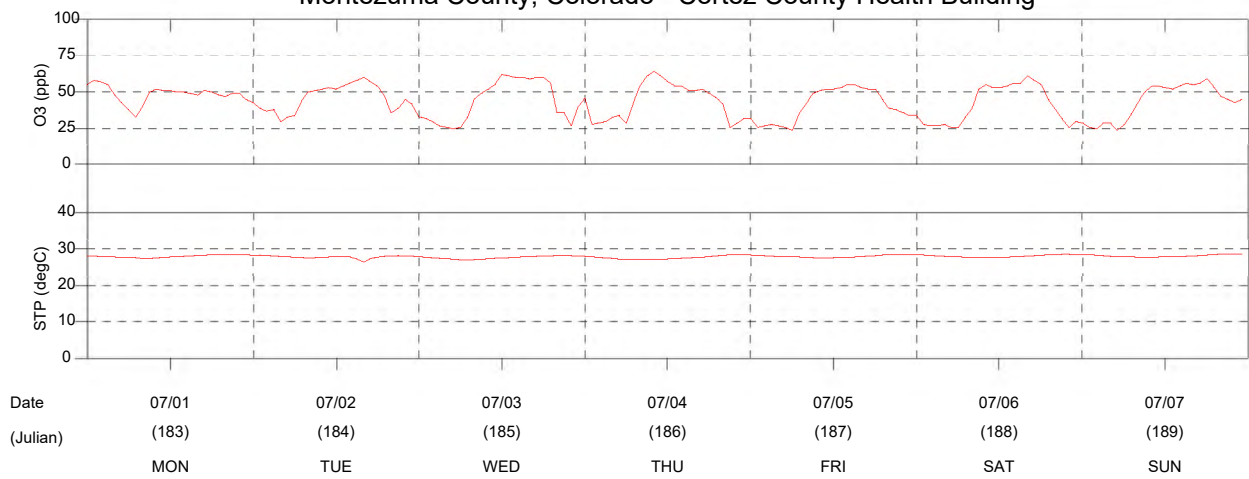
07/01/2024 - 07/31/2024

Parameter	Interval	Par Code	No. Possible	No. Collected	% Collected	No. Valid	% Valid
Ozone	hourly	O3	744	744	100.0	744	100.0
Station Temperature	hourly	STP	744	744	100.0	744	100.0

Note: The percent valid is calculated against the number possible.

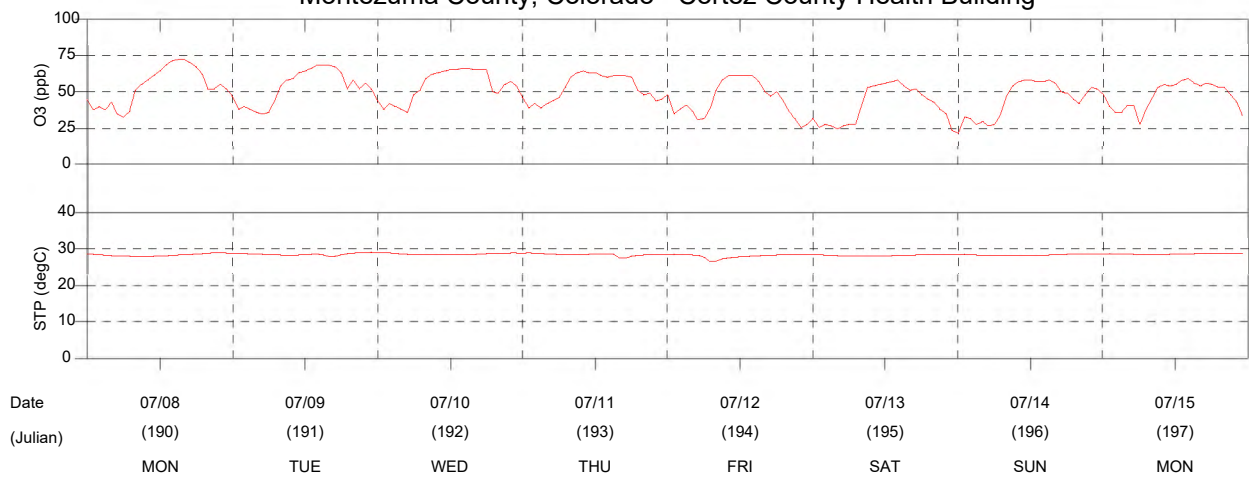
Automatic zeros and spans are performed daily on most ambient gas analyzers and ambient data can only be reported if the duration of these events is less than 25% of the hour. As a result, the maximum percent valid is generally less than 100%.

### Montezuma County, Colorado - Cortez County Health Building



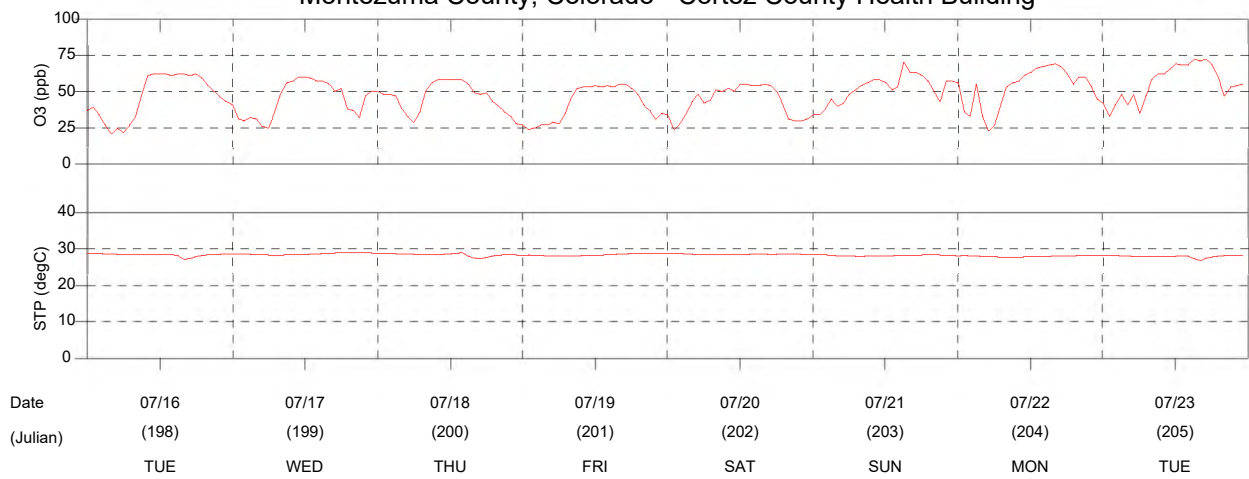
July 2024

### Montezuma County, Colorado - Cortez County Health Building



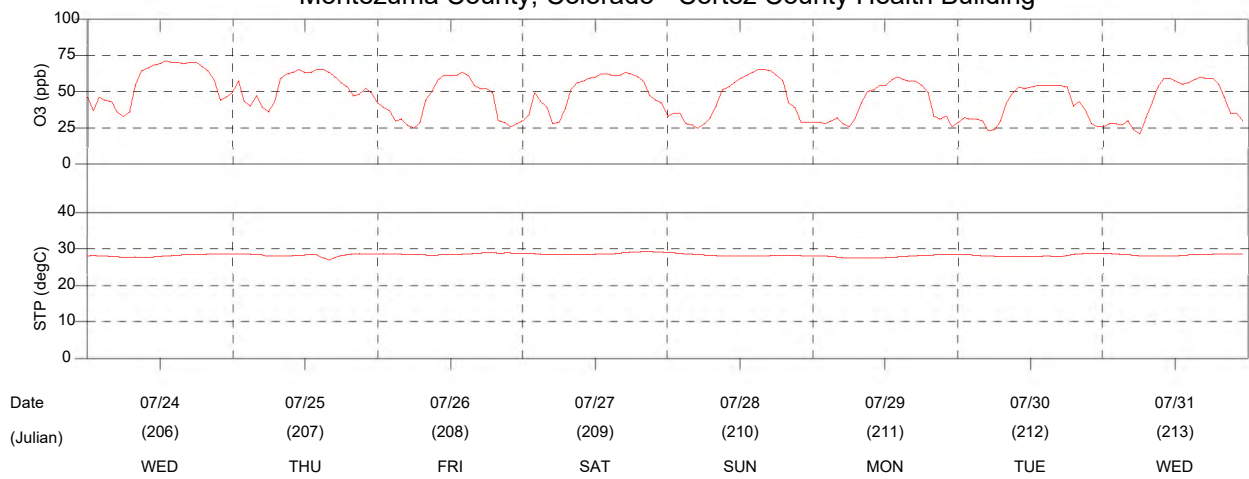
July 2024

### Montezuma County, Colorado - Cortez County Health Building



July 2024

### Montezuma County, Colorado - Cortez County Health Building



July 2024

Ozone  
10 Highest Daily Maximum 8-hour running averages  
Montezuma County - Colorado

07/01/2024 - 07/31/2024

Value	Date	Start and End Time of Daily Maximum 8-Hour Average	Daily Maximum 8-Hour Average (ppb)
1	07/23/2024	11 - 18	69
2	07/24/2024	10 - 17	69
3	07/08/2024	11 - 18	68
4	07/09/2024	10 - 17	65
5	07/10/2024	11 - 18	65
6	07/22/2024	11 - 18	65
7	07/25/2024	08 - 15	63
8	07/11/2024	09 - 16	62
9	07/16/2024	10 - 17	61
10	07/27/2024	11 - 18	61

0 Days this period with 8-hour averages > 70 ppb