

Data Collection Statistics

Montezuma County - Colorado

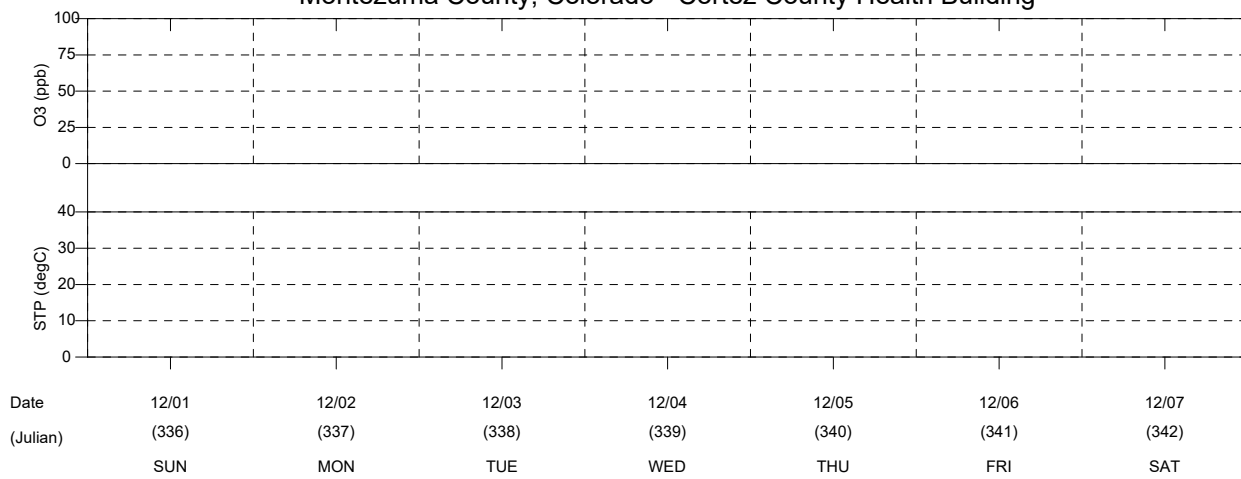
12/01/2024 - 12/31/2024

Parameter	Interval	Par Code	No. Possible	No. Collected	% Collected	No. Valid	% Valid
Ozone	hourly	O3	744	718	96.5	337	45.3
Station Temperature	hourly	STP	744	741	99.6	491	66.0

Note: The percent valid is calculated against the number possible.

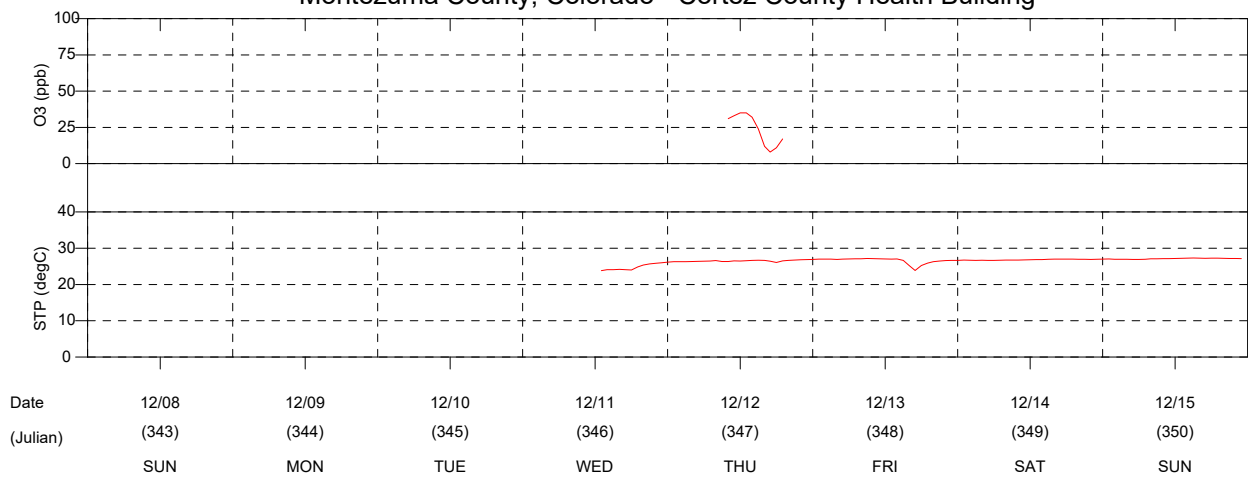
Automatic zeros and spans are performed daily on most ambient gas analyzers and ambient data can only be reported if the duration of these events is less than 25% of the hour. As a result, the maximum percent valid is generally less than 100%.

Montezuma County, Colorado - Cortez County Health Building



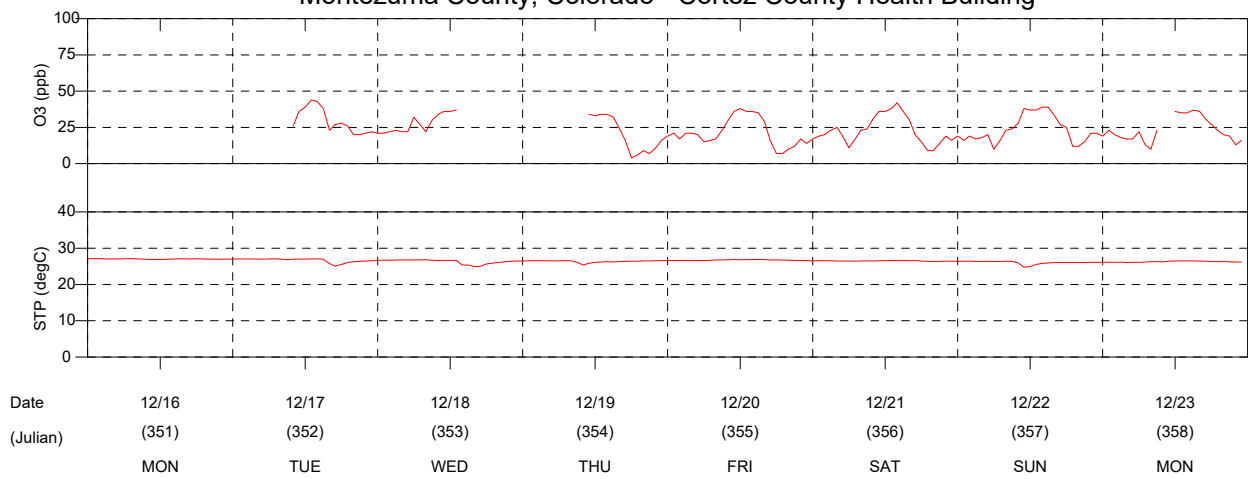
December 2024

Montezuma County, Colorado - Cortez County Health Building



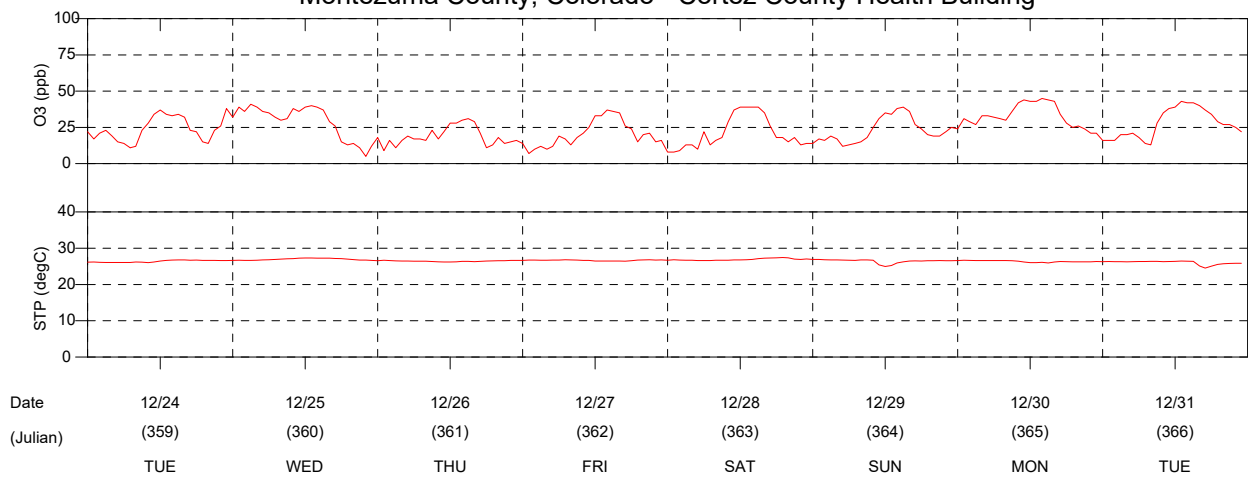
December 2024

Montezuma County, Colorado - Cortez County Health Building



December 2024

Montezuma County, Colorado - Cortez County Health Building



December 2024

Ozone
 10 Highest Daily Maximum 8-hour running averages
 Montezuma County - Colorado

12/01/2024 - 12/31/2024

Value	Date	Start and End Time of Daily Maximum 8-Hour Average	Daily Maximum 8-Hour Average (ppb)
1	12/30/2024	09 - 16	42
2	12/17/2024	08 - 15	37
3	12/24/2024	23 - 06	37
4	12/25/2024	08 - 15	36
5	12/23/2024	10 - 17	35
6	12/28/2024	10 - 17	35
7	12/21/2024	09 - 16	34
8	12/22/2024	09 - 16	34
9	12/29/2024	10 - 17	33
10	12/20/2024	09 - 16	32

0 Days this period with 8-hour averages > 70 ppb