

Data Collection Statistics

Montezuma County - Colorado

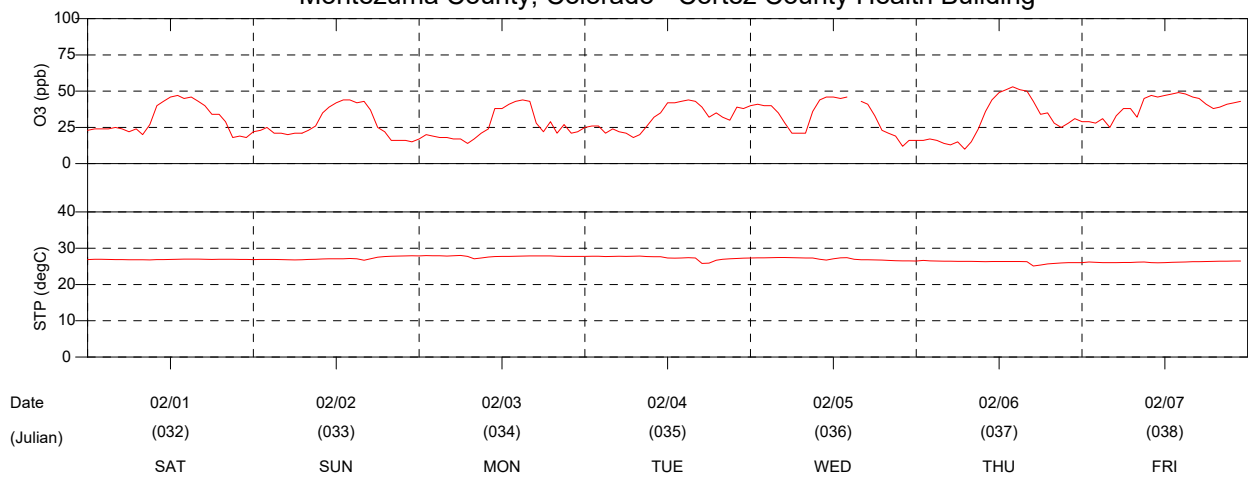
02/01/2025 - 02/28/2025

Parameter	Interval	Par Code	No. Possible	No. Collected	% Collected	No. Valid	% Valid
Ozone	hourly	O3	672	671	99.9	671	99.9
Station Temperature	hourly	STP	672	672	100.0	672	100.0

Note: The percent valid is calculated against the number possible.

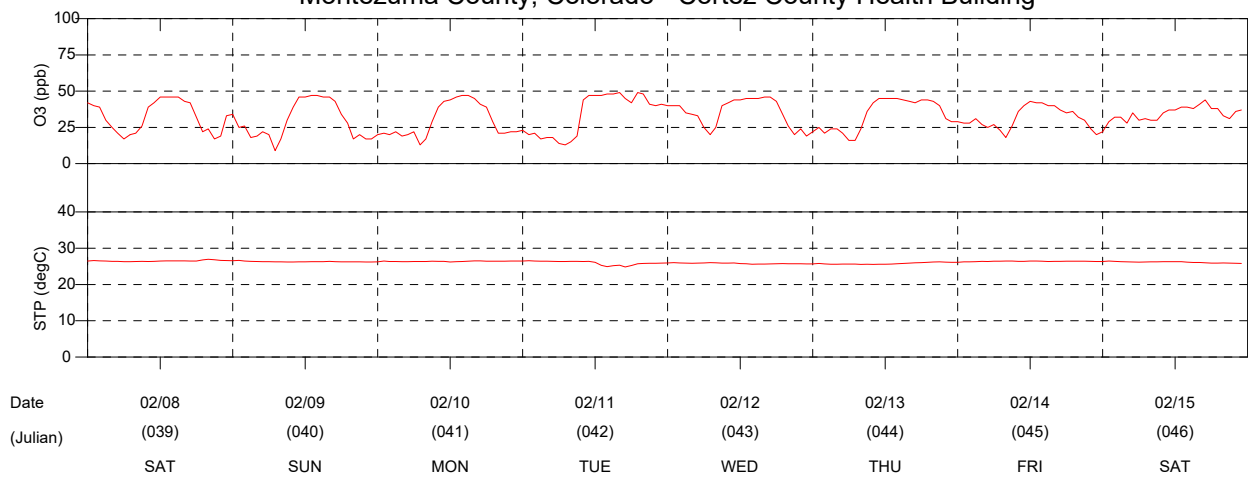
Automatic zeros and spans are performed daily on most ambient gas analyzers and ambient data can only be reported if the duration of these events is less than 25% of the hour. As a result, the maximum percent valid is generally less than 100%.

Montezuma County, Colorado - Cortez County Health Building



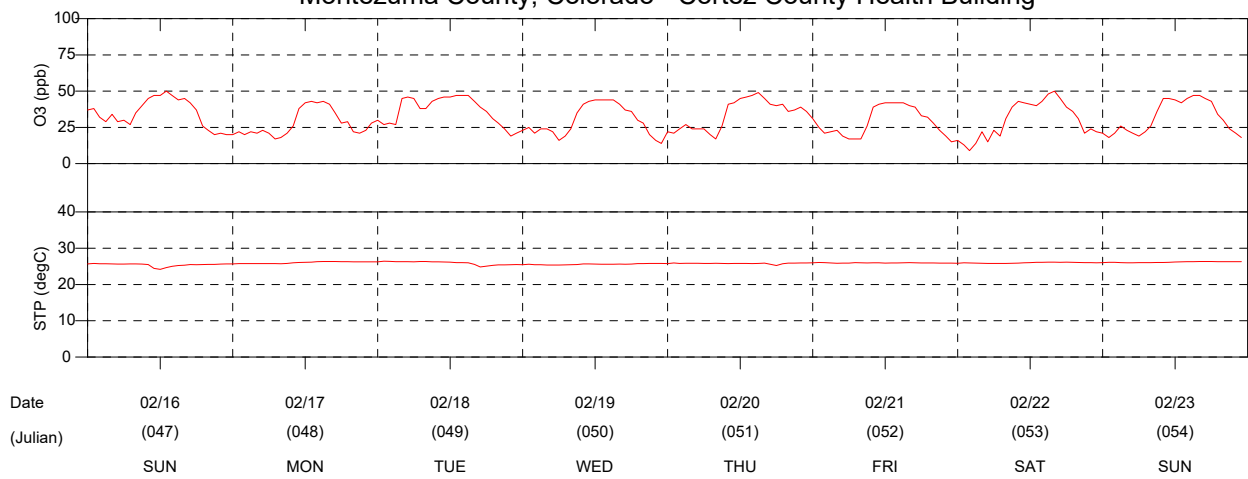
February 2025

Montezuma County, Colorado - Cortez County Health Building



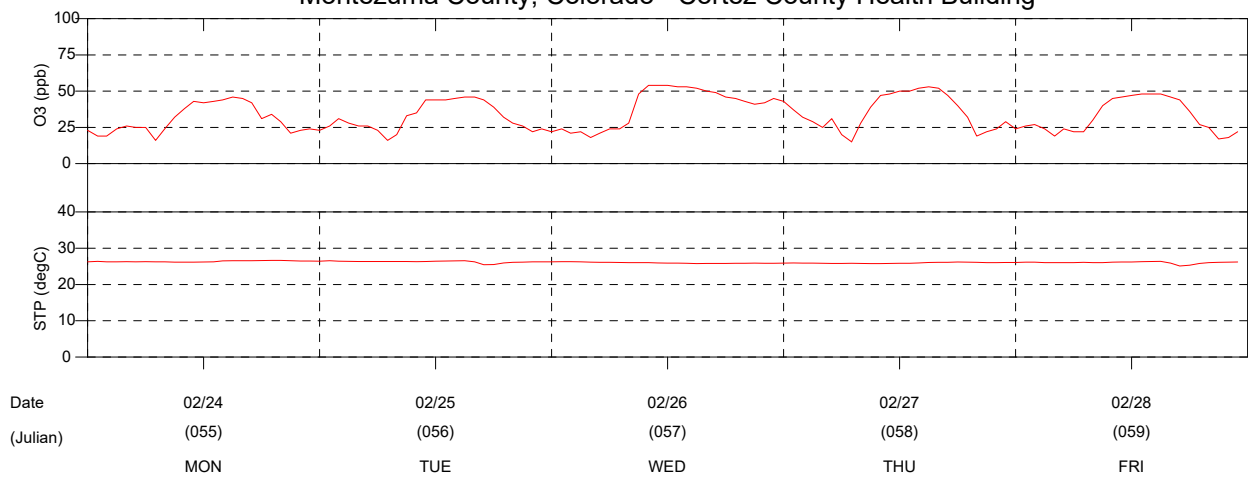
February 2025

Montezuma County, Colorado - Cortez County Health Building



February 2025

Montezuma County, Colorado - Cortez County Health Building



February 2025

Ozone
 10 Highest Daily Maximum 8-hour running averages
 Montezuma County - Colorado

02/01/2025 - 02/28/2025

Value	Date	Start and End Time of Daily Maximum 8-Hour Average	Daily Maximum 8-Hour Average (ppb)
1	02/26/2025	09 - 16	52
2	02/27/2025	10 - 17	49
3	02/06/2025	10 - 17	47
4	02/07/2025	09 - 16	47
5	02/11/2025	13 - 20	47
6	02/09/2025	10 - 17	45
7	02/16/2025	09 - 16	45
8	02/18/2025	09 - 16	45
9	02/23/2025	10 - 17	45
10	02/05/2025	10 - 17	44

0 Days this period with 8-hour averages > 70 ppb